

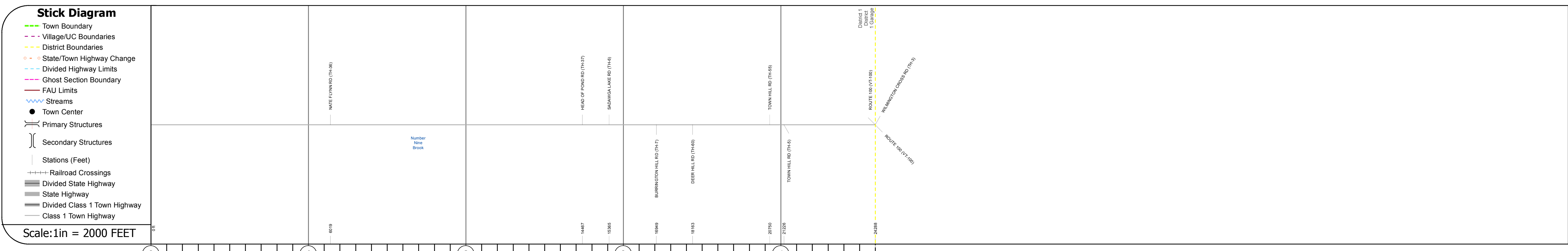
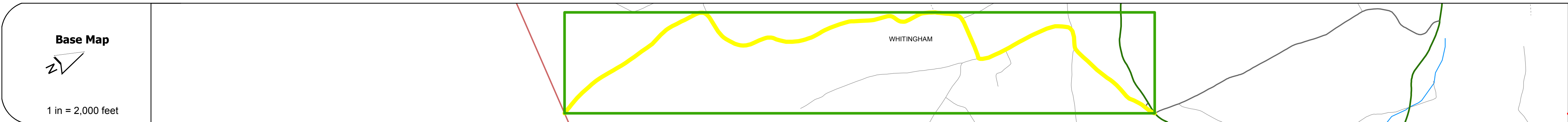
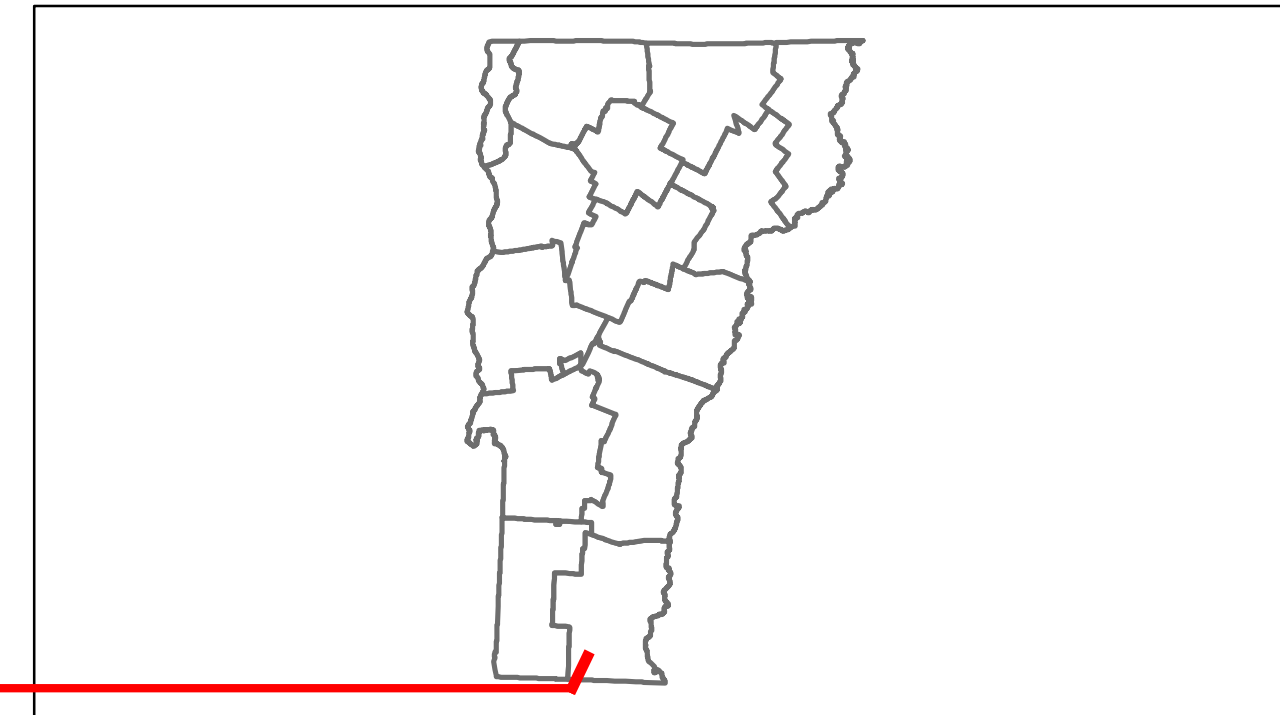


# Route Log Progress Chart

**DRAFT**

Please Note: Errors and Omissions May Exist.  
Contact the VTrans Mapping Unit with questions or concerns.

DISTRICT	TOWN	ROUTE
1	WHITINGHAM	Min-0502



<b>Road Widths</b>	Travellane Roadway Lane Count Base Subbase						
<b>Curves</b>							
<b>Grades</b>							
<b>Historic Projects</b>							
<b>Maintenance Garage</b>						(Not State Maintained)	
<b>Traffic Counters</b>	860222 860226						
<b>Functional Class</b>						8	
<b>Speed Zone</b>							
<b>AADT Counts</b>	2012 2011 2010 2009 2008						
<b>Crash Locations</b>	2012 2011 2010 2009 2008						

DESCRIPTION BLOCK	

<b>Historic Projects</b> Retreatment, Resurface, Unknown, Bituminous Mix, Skippy Mix, Bituminous Seal, Gravel, Surface Treated Gravel, Plant Mix, Reclaimed Base and Bituminous Concrete, Concrete	<b>Functional Class</b> 1, 2, 3, 4, 5, 6, 7, 8, 9, 10, 11, 12, 13, 14, 15, 16, 17, 18, 19	<b>Curves</b> curve left, curve right	<b>Road Widths</b> (ft)	<b>AADT</b> (count)	<b>Mileage by Functional Class By Sheet</b> 0502 8 - Rural - Minor collector 4.600	<b>Mileage by Town By Sheet</b> WHITINGHAM - S05021321 4.6 of 4.6	<b>DISTRICT</b> 1	<b>TOWN</b> WHITINGHAM	<b>Date:</b> 04/01/14	<b>ROUTE</b> Min-0502 ETE mileage: 0.0 to 4.6
<b>Crash Locations</b> Fatal, Injury, Property Damage Only, Unknown Crash Type						<b>Total Mileage: 4.600 mi</b>		<b>Total Mileage: 4.6 mi</b>		<b>1 of 1</b> TWN mileage: 0.0 to 4.6