

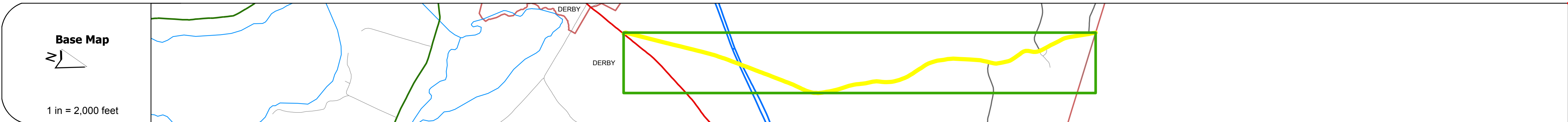
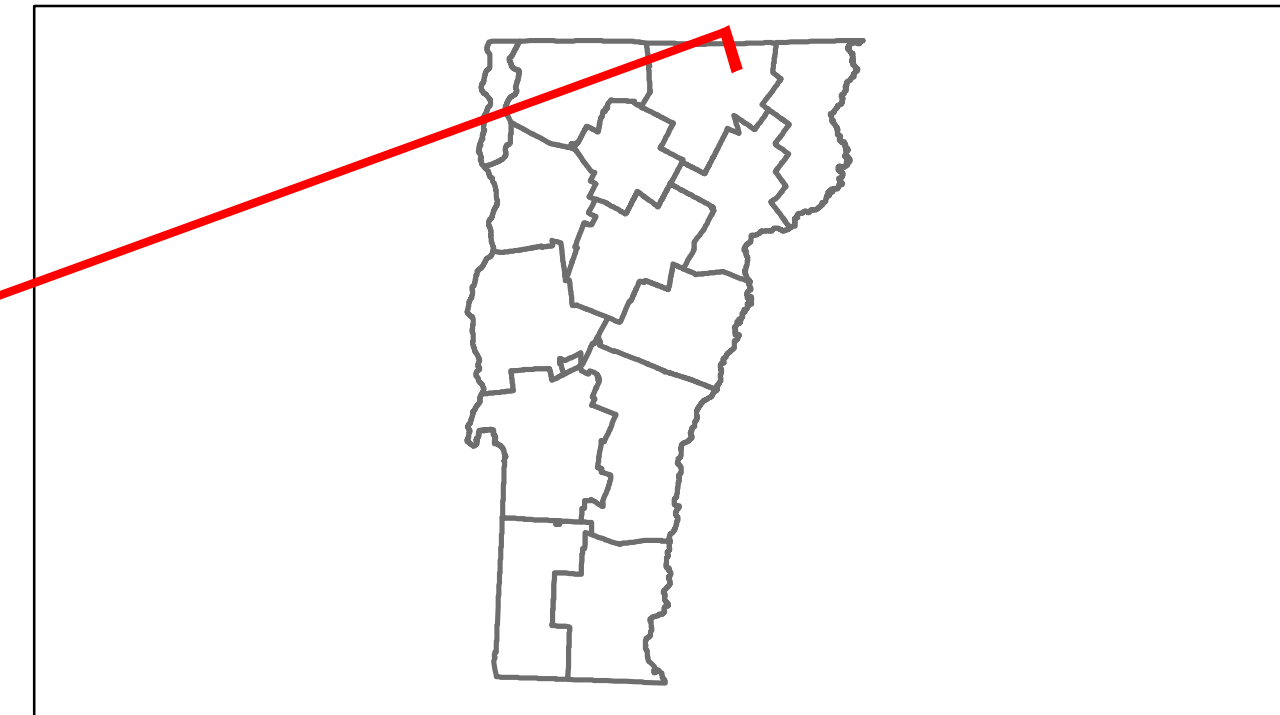


Route Log Progress Chart

DRAFT

Please Note: Errors and Omissions May Exist.
Contact the VTrans Mapping Unit with questions or concerns.

DISTRICT	TOWN	ROUTE
9	DERBY	Maj-0319



DESCRIPTION BLOCK

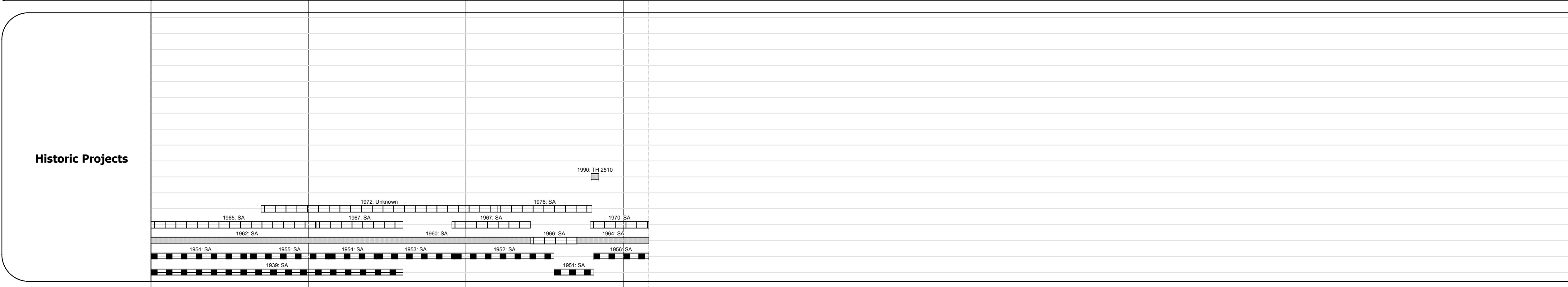
Bridge 4A:
Stringer/multi-beam or girder - 1963
Structure No. 200319004A10072
Length: 344'
Width: 30.0'
Under Clearance: 17.42'
Facility Carried: TR 03 FAS 319
Bridge Type: 5 SP ROLLED BM
Features Intersected: TH NO 3 OVER I 91
Surface: Bituminous
Maintenance/Ownership: State

Bridge 8:
Slab - 1989
Structure No. 10100700810071
Length: 26'
Width: 34.0'
Facility Carried: C2003 BYPASS
Bridge Type: CONCRETE SLAB
Features Intersected: JOHNS RIVER
Surface: Bituminous
Maintenance/Ownership: Town

0	1	2	3
Travellane	22		20
Roadway	24		22
Lane Count			
Base			
Subbase			

Curves

Grades



Maintenance Garage
(Not State Maintained)

Traffic Counters	
SPP228	SPP220

Functional Class
7

Speed Zone

ADT Counts	2012	2011	2010	2009	2008
730	1100	780	720	1100	750
730	1200	800	750	1200	860
760	1300	910	760	1200	860

Crash Locations	2012	2011	2010	2009	2008

Historic Projects	Functional Class	Curves	Road Widths	ADT	Mileage by Functional Class By Sheet	Mileage by Town By Sheet	DISTRICT	TOWN	Date: 04/01/14	ROUTE
<ul style="list-style-type: none"> Retreatment Resurface Unknown Bituminous Mix Skimny Mix Bituminous Seal Gravel Surface Treated Gravel Plant Mix Reclaimed Base and Bituminous Concrete Concrete 	<ul style="list-style-type: none"> 1 2 6 7 8 11 12 14 16 17 19 	<ul style="list-style-type: none"> curve left curve right 	<ul style="list-style-type: none"> (ft) 	<ul style="list-style-type: none"> (count) 	0319 7 - Rural - Major collector 3.160	DERBY - S03191007 3.16 of 3.16	9	DERBY	1 of 1 ETE mileage: 0.0 to 3.16	Maj-0319 ETE mileage: 0.0 to 3.16
Total Mileage: 3.160 mi						Total Mileage: 3.16 mi				