

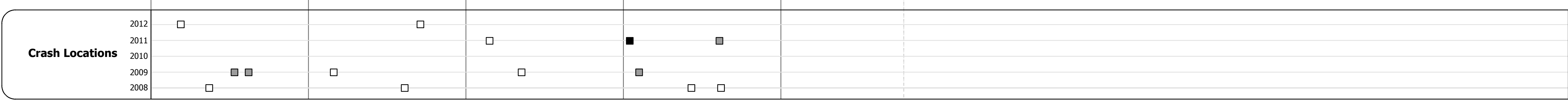
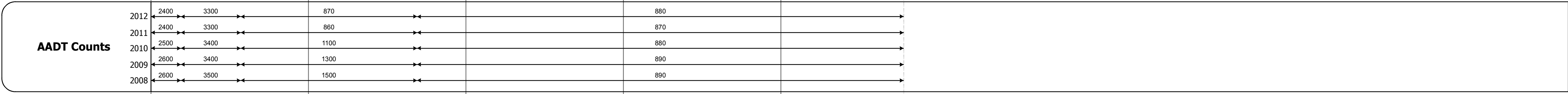


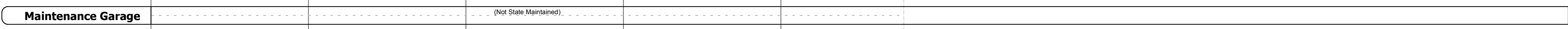
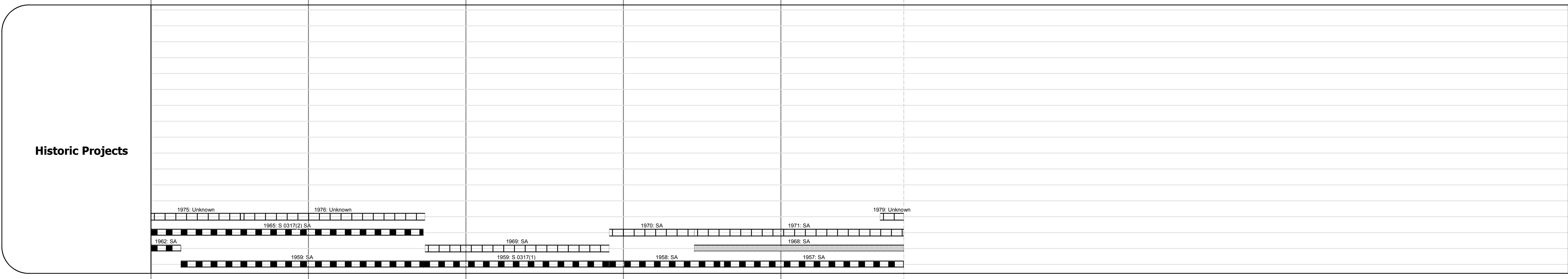

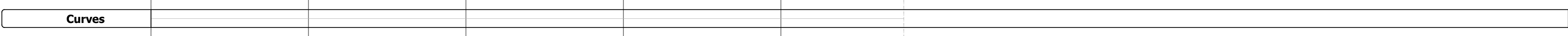
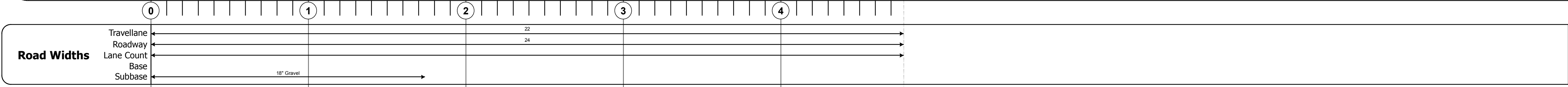
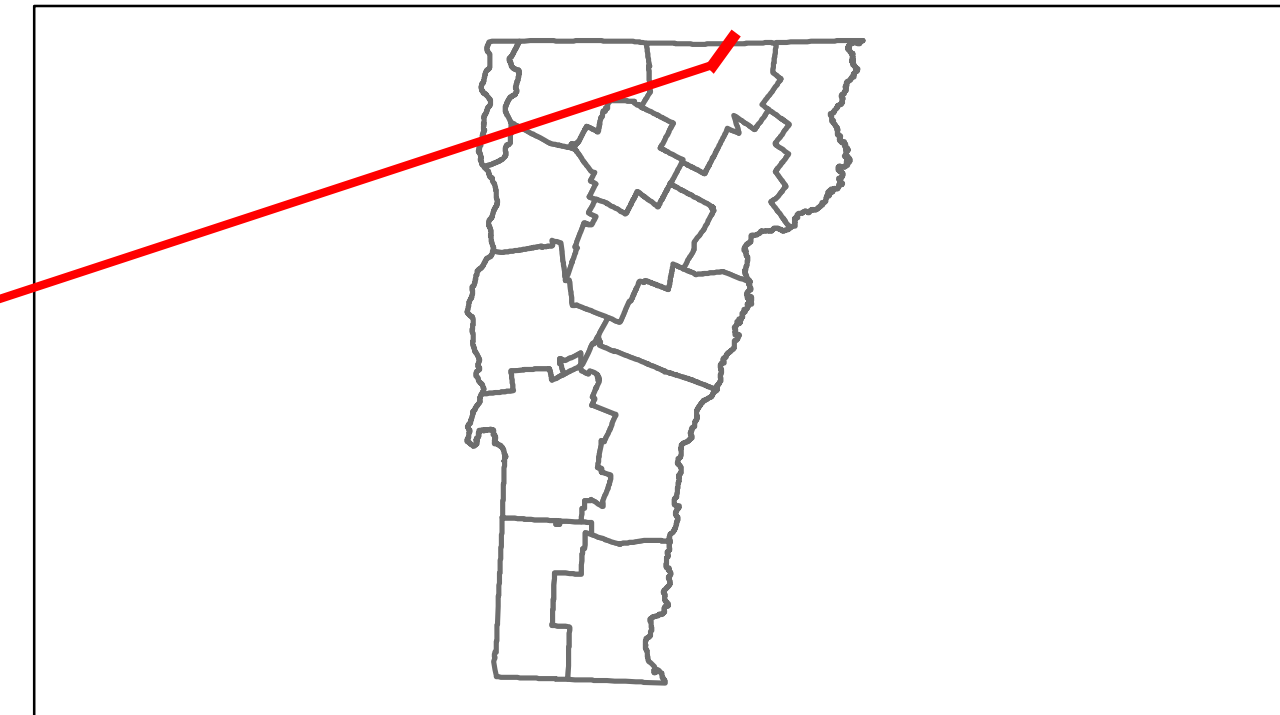


Route Log Progress Chart

DRAFT

Please Note: Errors and Omissions May Exist.
Contact the VTrans Mapping Unit with questions or concerns.

| | | |
|----------|-------|----------|
| DISTRICT | TOWN | ROUTE |
| 9 | DERBY | Maj-0317 |



DESCRIPTION BLOCK

| | | | | | | | | | | |
|----------------------------------------------------------------------------------------------------------------------------------------------------------------------------------------------------------------------------|----------------------------------------------------------------------------------------------|------------------------------------------|----------------------------|------------------------|---------------------------------------------------------------------------------------|-------------------------------------------------------------------|-------------------------------|----------------------|-----------------------|------------------------------------------------------|
| Historic Projects Retreatment, Resurface, Unknown, Bituminous Mix, Skippy Mix, Bituminous Seal, Bituminous Concrete, Gravel, Surface Treated Gravel, Plant Mix, Reclaimed Base and Bituminous Concrete, Concrete | Functional Class 1, 2, 3, 4, 5, 6, 7, 8, 9, 10, 11, 12, 13, 14, 15, 16, 17, 18, 19 | Curves curve left, curve right | Road Widths (ft) | AADT (count) | Mileage by Functional Class By Sheet 0317 7 - Rural - Major collector 4.780 | Mileage by Town By Sheet DERBY - S03171007 4.78 of 4.78 | DISTRICT 9 | TOWN DERBY | Date: 04/01/14 | ROUTE Maj-0317 ETE mileage: 0.0 to 4.78 |
| Crash Locations Fatal, Injury, Property Damage Only, Unknown Crash Type | | | | | Total Mileage: 4.780 mi | | Total Mileage: 4.78 mi | | | |