

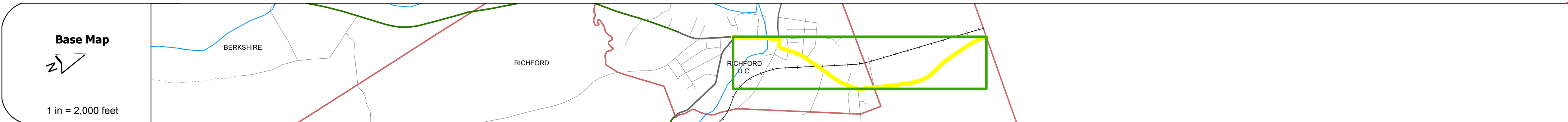
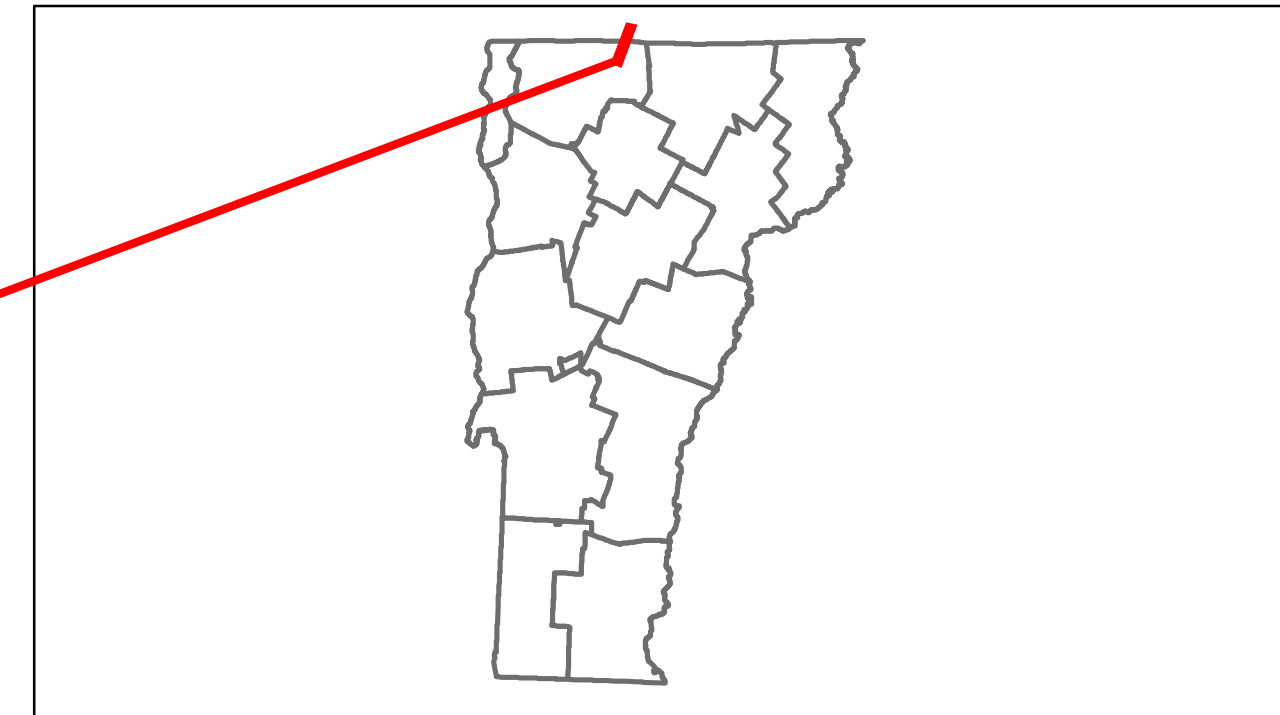


# Route Log Progress Chart

**DRAFT**







Please Note: Errors and Omissions May Exist.  
Contact the VTrans Mapping Unit with questions or concerns.

DISTRICT	TOWN	ROUTE
8	RICHFORD	Maj-0309



## DESCRIPTION BLOCK

**Bridge 41:**  
Truss - thru - 1934  
Structure No. 200302004106112  
Length: 128'  
Height: 15.42'  
Width: 27.5'  
Facility Carried: TR 02 FAS 302  
Bridge Type: STEEL PONY TRUSS  
Features Intersected: MISSISQUOI RIVER  
1  
Surface: Bituminous  
Maintenance/Ownership: Town



<b>Historic Projects</b> Retreatment, Resurface, Unknown, Bituminous Mix, Skippy Mix, Bituminous Seal, Concrete, Gravel, Surface Treated Gravel, Plant Mix, Reclaimed Base and Bituminous Concrete, Concrete	<b>Functional Class</b> 1-19, 2-19, 6-16, Speed Zones 25-65	<b>Curves</b> curve left, curve right	<b>Road Widths</b> (ft)	<b>AADT</b> (count)	<b>Mileage by Functional Class By Sheet</b> 0309 7 - Rural - Major collector 1.822	<b>Mileage by Town By Sheet</b> RICHFORD - S03090611 1.822 of 1.822	<b>DISTRICT</b> 8	<b>TOWN</b> RICHFORD	<b>Date:</b> 04/01/14	<b>ROUTE</b> Maj-0309 ETE mileage: 0.0 to 1.822
					<b>Traffic Counters</b> (counter ID)	<b>Crash Locations</b> Fatal, Property Damage Only, Injury, Unknown Crash Type				