


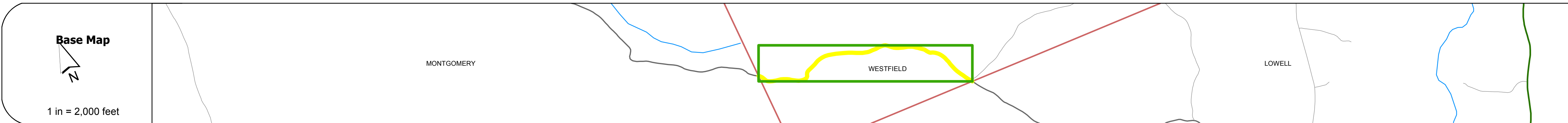
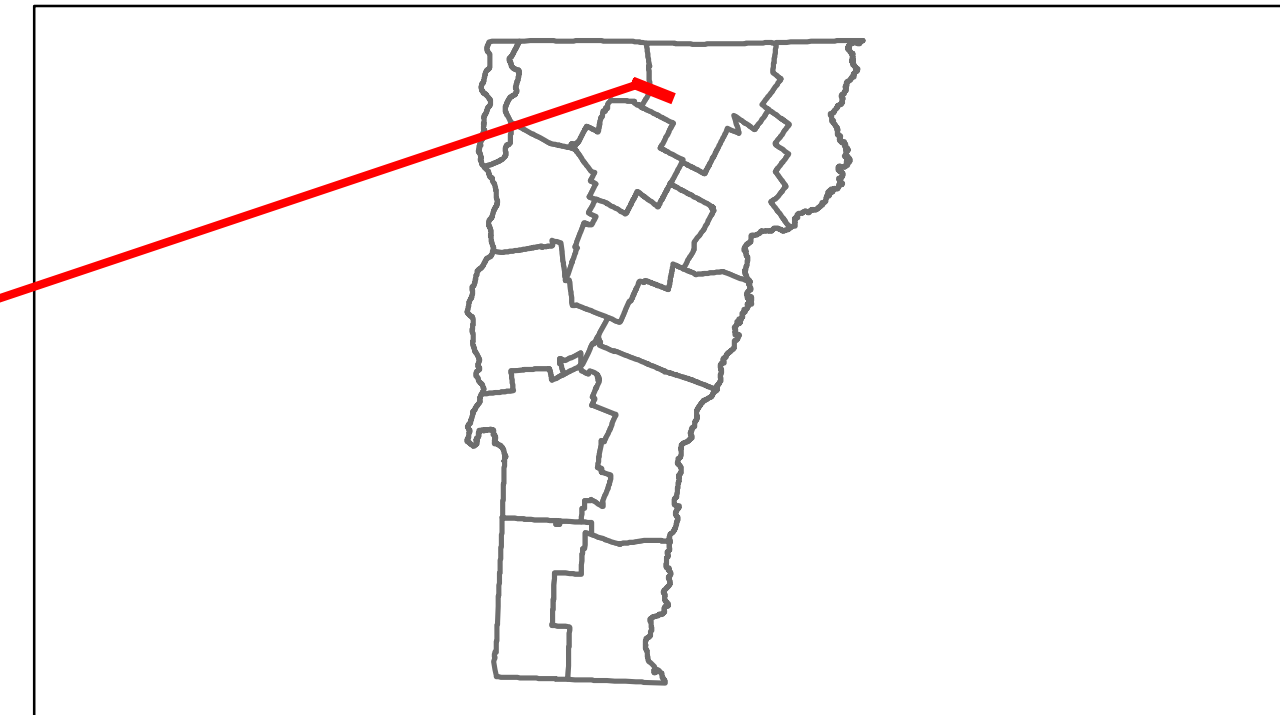


Route Log Progress Chart

DRAFT

Please Note: Errors and Omissions May Exist.
Contact the VTrans Mapping Unit with questions or concerns.

DISTRICT	TOWN	ROUTE
9	WESTFIELD	Maj-0308



Curves	
---------------	--

Grades	
---------------	--

Historic Projects	
--------------------------	--

Maintenance Garage	
---------------------------	--

Traffic Counters	569363
-------------------------	--------

Functional Class	7
-------------------------	---

Speed Zone	
-------------------	--

AADT Counts	2012: 170
	2011: 170
	2010: 170
	2009: 170
	2008: 170

Crash Locations	2012: []
	2011: []
	2010: []
	2009: []
	2008: []

DESCRIPTION BLOCK

Historic Projects Retreatment, Resurface, Unknown, Bituminous Mix, Skinny Mix, Bituminous Seal, Bituminous Concrete, Surface Treated Gravel, Plant Mix, Reclaimed Base and Bituminous Concrete, Concrete	Functional Class 1, 2, 6, 7, 8, 11, 12, 14, 16, 17, 19	Curves curve left, curve right	Road Widths (ft)	AADT (count)	Mileage by Functional Class By Sheet 0308 7 - Rural - Major collector 1.520	Mileage by Town By Sheet WESTFIELD - S03081018 1.52 of 1.52	DISTRICT 9	TOWN WESTFIELD	Date: 04/01/14	ROUTE Maj-0308 ETE mileage: 4.8 to 6.32
Crash Locations Fatal, Injury, Property Damage Only, Unknown Crash Type						Total Mileage: 1.520 mi		1 of 1 TWN mileage: 0.0 to 1.52		