

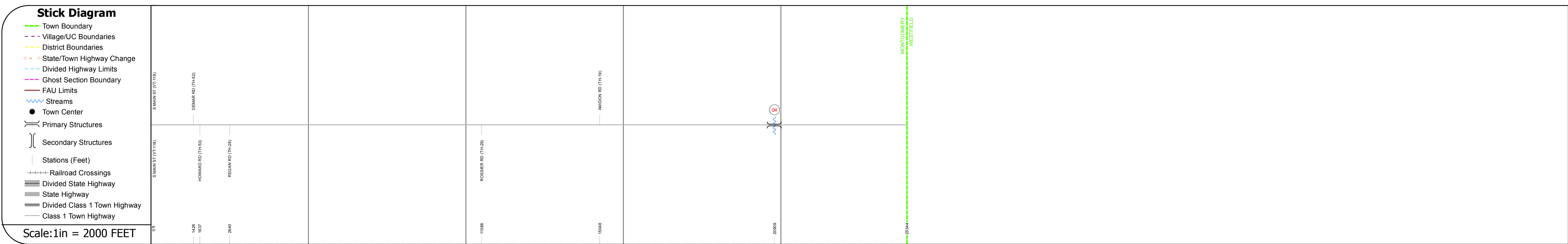
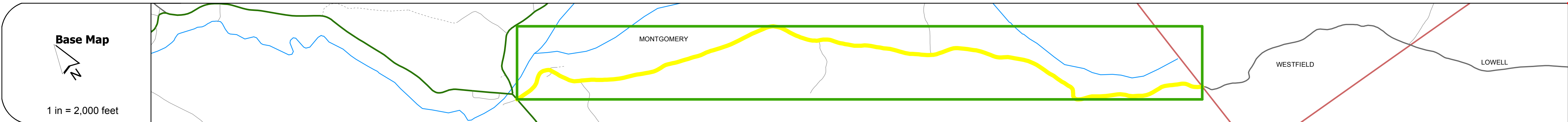
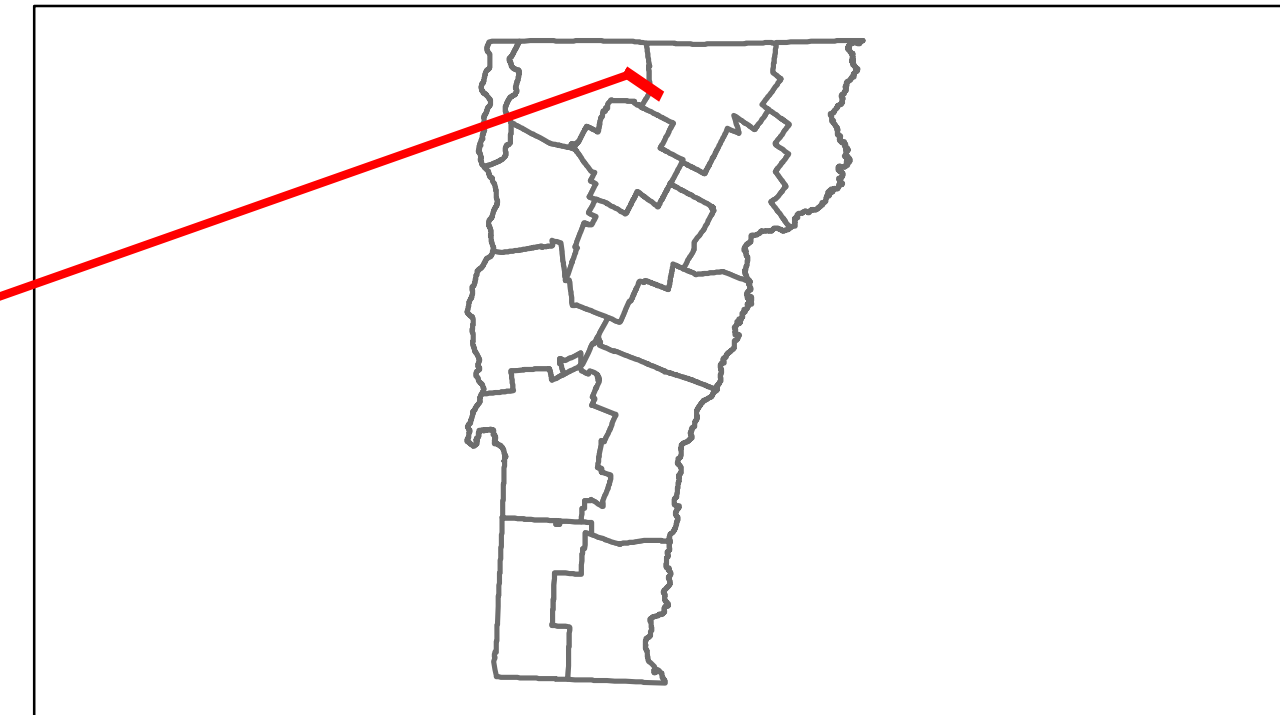


Route Log Progress Chart

DRAFT

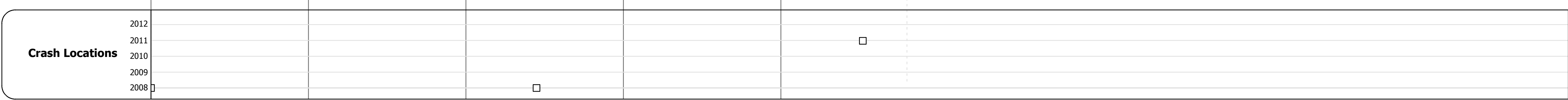
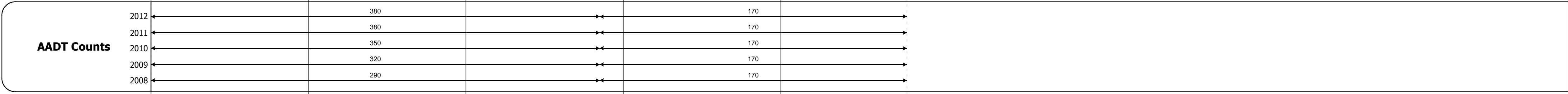


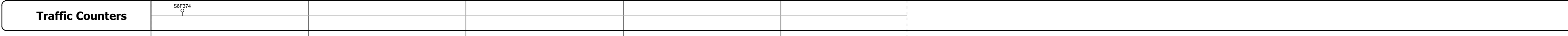
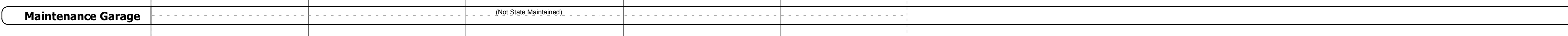


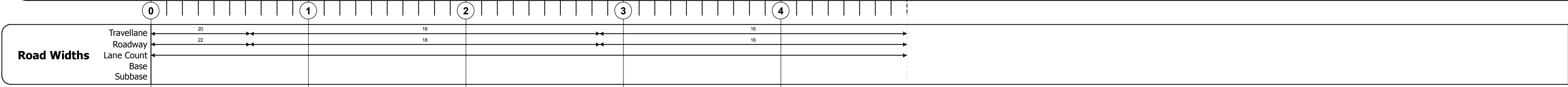
Please Note: Errors and Omissions May Exist.
Contact the VTrans Mapping Unit with questions or concerns.

DISTRICT	TOWN	ROUTE
8	MONTGOMERY	Maj-0308



DESCRIPTION BLOCK

Bridge 4:
Slab - 1927
Structure No. 200308000406102
Length: 23'
Width: 23.0'
Facility Carried: TR 02 FAS 308
Bridge Type: CONCRETE SLAB
Features Intersected: WADE BROOK
Maintenance/Ownership: Town



Historic Projects Retreatment, Resurface, Unknown, Bituminous Mix, Skippy Mix, Bituminous Seal, Gravel, Surface Treated Gravel, Plant Mix, Reclaimed Base and Bituminous Concrete, Concrete	Functional Class Legend for Functional Classes 1-19 and Speed Zones 25-65	Curves Legend for Curve Left/Right and Grades Up/Down	Road Widths Legend for Traffic Counters	AADT Legend for Crash Locations: Fatal, Injury, Property Damage Only, Unknown Crash Type	Mileage by Functional Class By Sheet 0308 7 - Rural - Major collector 4.800 Total Mileage: 4.800 mi	Mileage by Town By Sheet MONTGOMERY - S03080610 4.8 of 4.8 Total Mileage: 4.8 mi	DISTRICT 8	TOWN MONTGOMERY	Date: 04/01/14 1 of 1 TWN mileage: 0.0 to 4.8	ROUTE Maj-0308 ETE mileage: 0.0 to 4.8
---	---	---	---	--	---	--	----------------------	---------------------------	---	---