


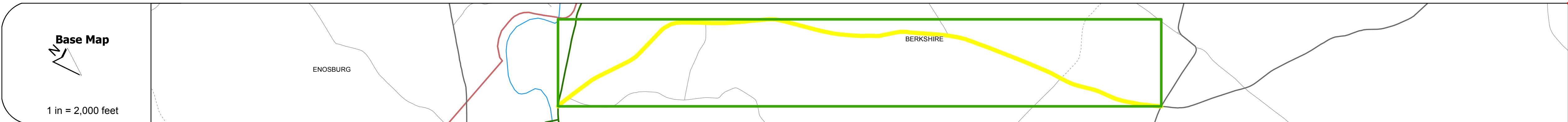
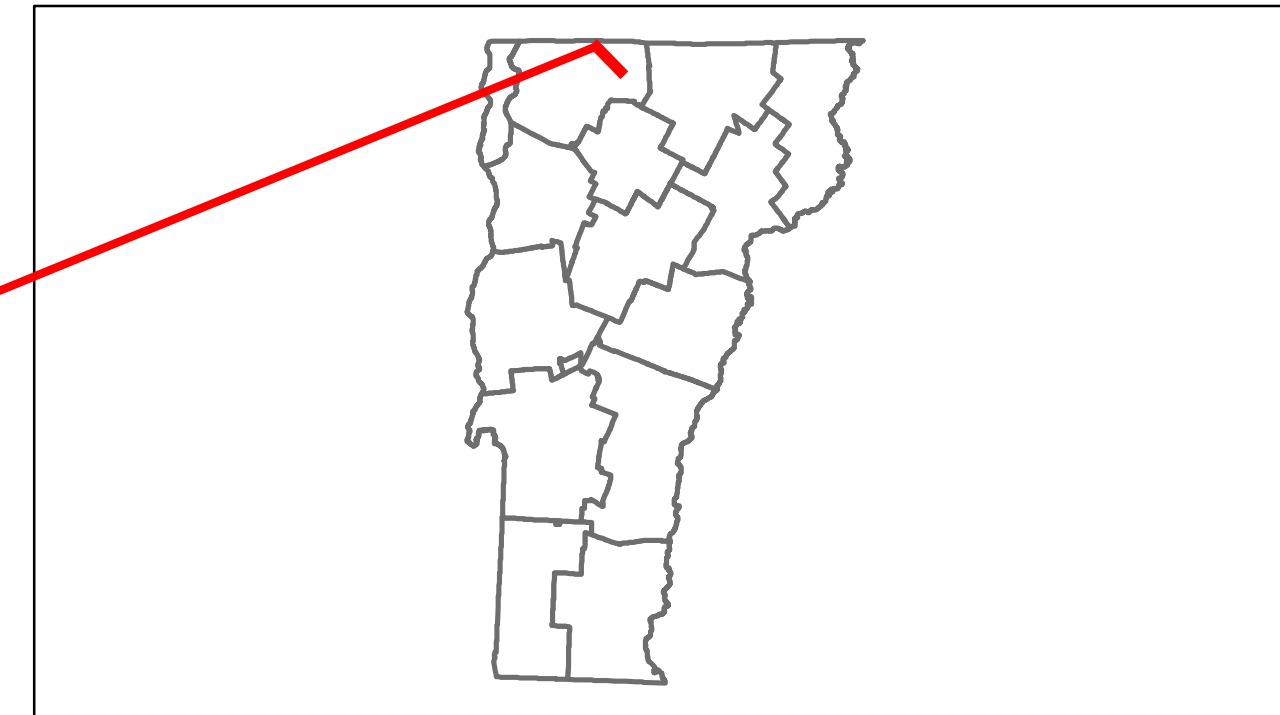


Route Log Progress Chart

DRAFT

Please Note: Errors and Omissions May Exist.
Contact the VTrans Mapping Unit with questions or concerns.

DISTRICT	TOWN	ROUTE
8	BERKSHIRE	Maj-0307

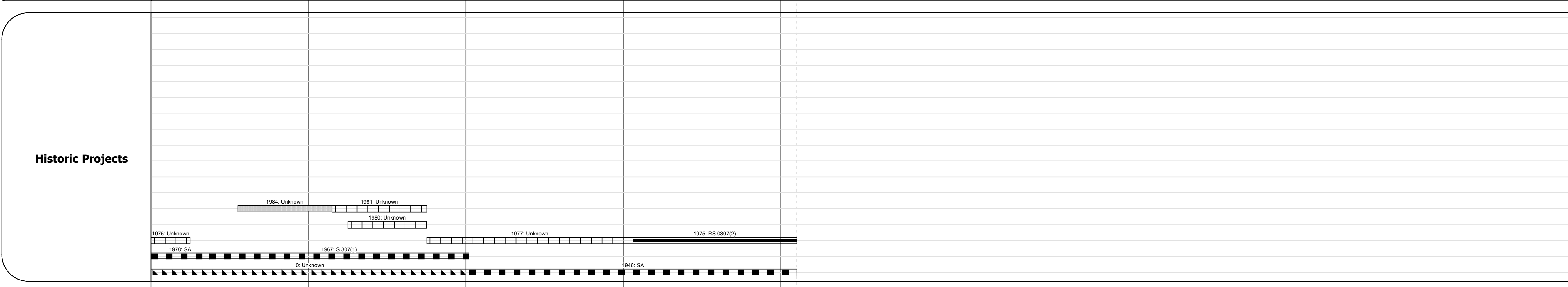


DESCRIPTION BLOCK

0	1	2	3	4
Travellane	20	22	20	22
Roadway	22	28	22	28
Lane Count				
Base		18" Gravel		18" Gravel
Subbase				

Curves	
---------------	--

Grades	
---------------	--



Maintenance Garage	(Not State Maintained)
---------------------------	------------------------

Traffic Counters	SBF306
-------------------------	--------

Functional Class	7
-------------------------	---

Speed Zone	
-------------------	--

AADT Counts	2012: 640	2011: 630	2010: 640	2009: 650	2008: 650
--------------------	-----------	-----------	-----------	-----------	-----------

Crash Locations	2012: 0	2011: 0	2010: 0	2009: 0	2008: 0
------------------------	---------	---------	---------	---------	---------

Historic Projects Retreatment, Resurface, Unknown, Bituminous Mix, Skippy Mix, Bituminous Seal, Concrete, Gravel, Surface Treated Gravel, Plant Mix, Reclaimed Base and Bituminous Concrete, Concrete	Functional Class 1, 2, 3, 4, 5, 6, 7, 8, 9, 10, 11, 12, 13, 14, 15, 16, 17, 18, 19	Curves curve left, curve right	Road Widths (ft)	AADT (count)	Mileage by Functional Class By Sheet 0307 7 - Rural - Major collector 4.100	Mileage by Town By Sheet BERKSHIRE - S03070602 4.1 of 4.1	DISTRICT 8	TOWN BERKSHIRE	Date: 04/01/14	ROUTE Maj-0307
Total Mileage: 4.100 mi						Total Mileage: 4.1 mi				
								1 of 1 TWN mileage: 0.0 to 4.1	ETE mileage: 0.0 to 4.1	