


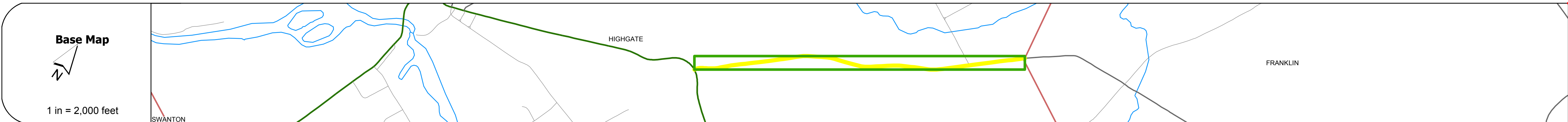
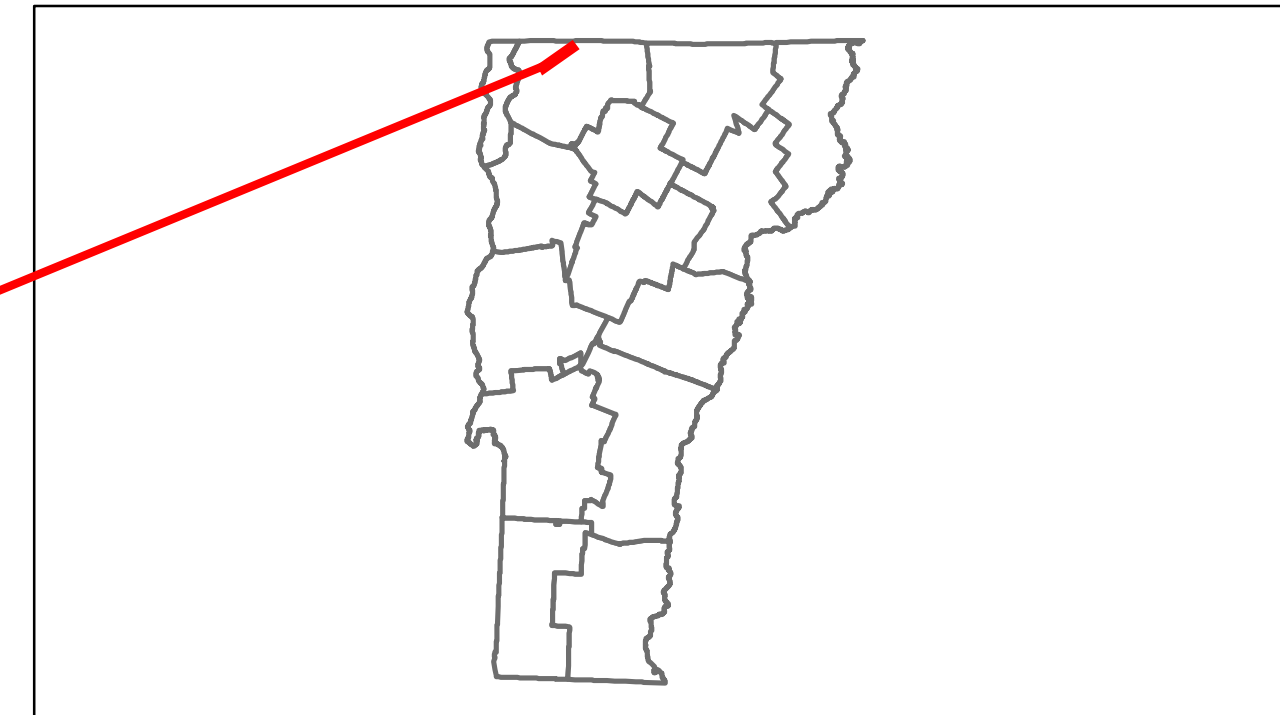


Route Log Progress Chart

DRAFT


Please Note: Errors and Omissions May Exist.
Contact the VTrans Mapping Unit with questions or concerns.

DISTRICT	TOWN	ROUTE
8	HIGHGATE	Maj-0301



Curves	
---------------	--

Grades	
---------------	--



Maintenance Garage	(Not State Maintained)
---------------------------	------------------------

Traffic Counters	98504
-------------------------	-------

Functional Class	7
-------------------------	---

Speed Zone	
-------------------	--

AADT Counts	2012: 850
	2011: 840
	2010: 800
	2009: 750
	2008: 710

Crash Locations	2012: 0
	2011: 0
	2010: 1
	2009: 0
	2008: 0

DESCRIPTION BLOCK

Historic Projects Retreatment, Resurface, Unknown, Bituminous Mix, Skippy Mix, Bituminous Seal, Bituminous Concrete, Concrete, Gravel, Surface Treated Gravel, Plant Mix, Reclaimed Base and Bituminous Concrete	Functional Class Legend for Functional Class 1-19 and Speed Zones 25-65.	Curves Legend for curve left and curve right.	Grades Legend for grade up and grade down.	Road Widths Legend for Traffic Counters (counter ID).	AADT Legend for Crash Locations: Fatal, Injury, Property Damage Only, Unknown Crash Type.	Mileage by Functional Class By Sheet 0301 7 - Rural - Major collector 2.150 Total Mileage: 2.150 mi	Mileage by Town By Sheet HIGHGATE - S03010609 2.15 of 2.15 Total Mileage: 2.15 mi	DISTRICT 8	TOWN HIGHGATE	Date: 04/01/14 1 of 1 TWN mileage: 0.0 to 2.15	ROUTE Maj-0301 ETE mileage: 0.0 to 2.15
--	--	---	--	---	---	---	---	----------------------	-------------------------	--	--