

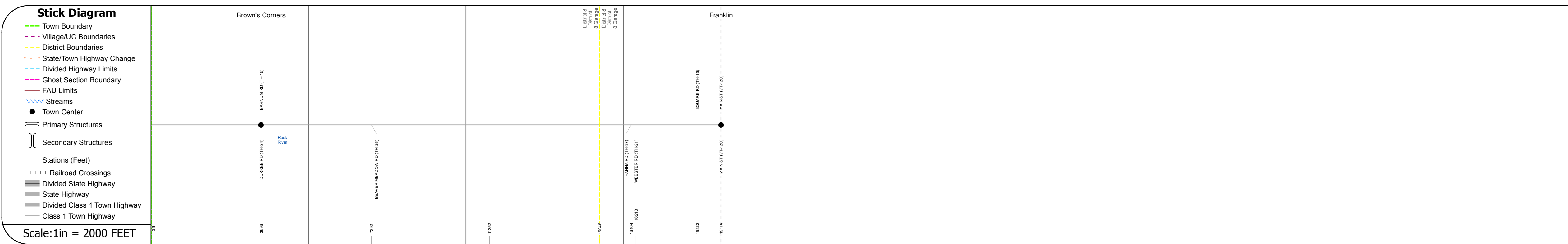
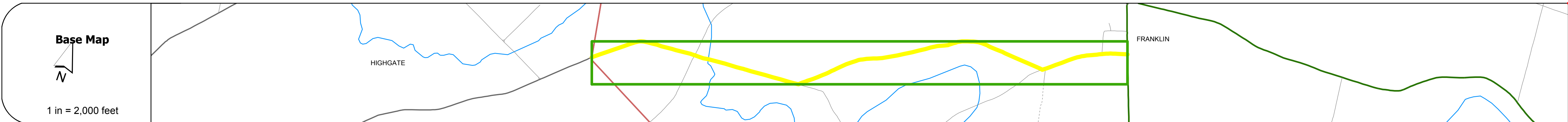
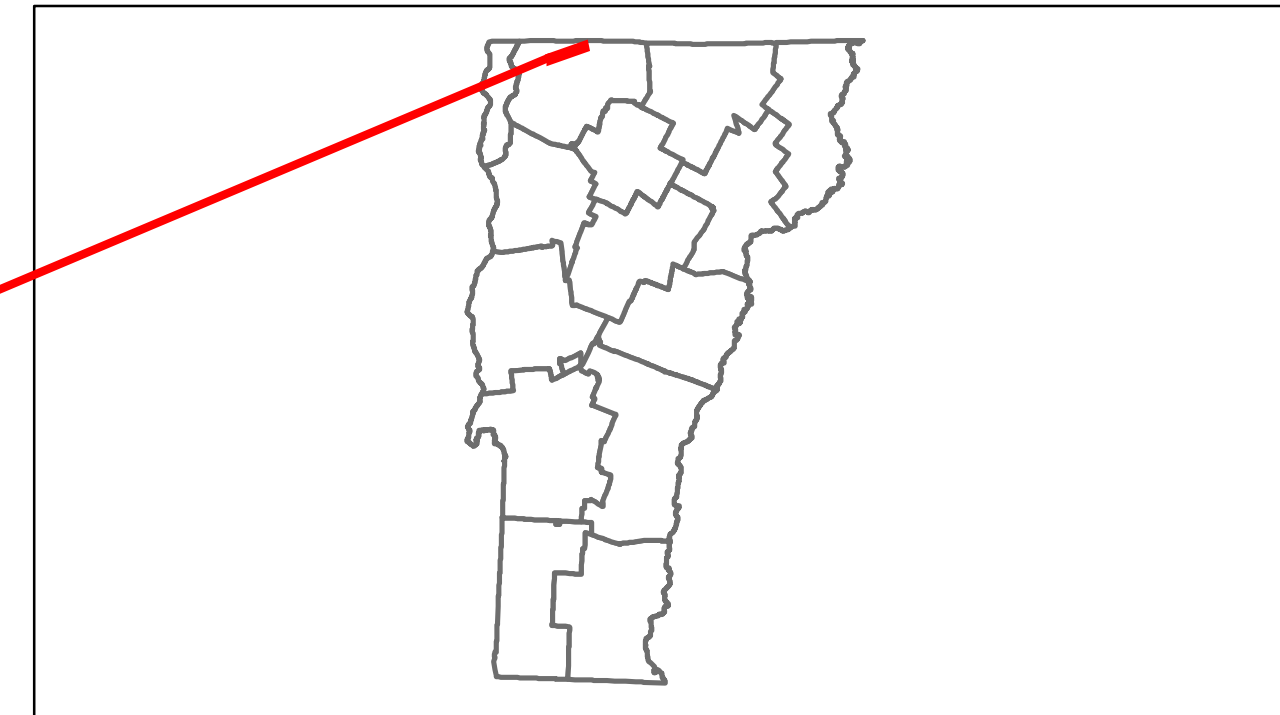


# Route Log Progress Chart

**DRAFT**

Please Note: Errors and Omissions May Exist.  
Contact the VTrans Mapping Unit with questions or concerns.

DISTRICT	TOWN	ROUTE
8	FRANKLIN	Maj-0301



0	1	2	3
<b>Road Widths</b>			
Travellane			
Roadway			
Lane Count			
Base			
Subbase			
<b>Curves</b>			
<b>Grades</b>			
<b>Historic Projects</b>			
2007: STP RS 0301118A			
2004: STP 0301118B			
1984: Unknown			
1972: Unknown			
0: SA			
0: SA			
(Not State Maintained)			
<b>Maintenance Garage</b>			
<b>Traffic Counters</b>			
94367			
<b>Functional Class</b>			
7			
<b>Speed Zone</b>			
<b>AADT Counts</b>			
2012	850	940	
2011	840	930	
2010	800	880	
2009	750	830	
2008	710	770	
<b>Crash Locations</b>			
2012			
2011			
2010			
2009			
2008			

DESCRIPTION BLOCK	

<b>Historic Projects</b> Retreatment, Resurface, Unknown, Bituminous Mix, Skippy Mix, Bituminous Seal, Bituminous Concrete, Surface Treated Gravel, Plant Mix, Reclaimed Base and Bituminous Concrete, Concrete	<b>Functional Class</b> 1, 2, 3, 4, 5, 6, 7, 8, 9, 10, 11, 12, 13, 14, 15, 16, 17, 18, 19	<b>Curves</b> curve left, curve right	<b>Road Widths</b> (ft)	<b>Traffic Counters</b> (counter ID)	<b>AADT</b> (count)	<b>Crash Locations</b> Fatal, Injury, Property Damage Only, Unknown Crash Type	<b>Mileage by Functional Class By Sheet</b> 0301 7 - Rural - Major collector 3.620	<b>Mileage by Town By Sheet</b> FRANKLIN - S03010607 3.62 of 3.62	<b>DISTRICT</b> 8	<b>TOWN</b> FRANKLIN	<b>Date:</b> 04/01/14	<b>ROUTE</b> Maj-0301 ETE mileage: 2.15 to 5.77
<b>Total Mileage: 3.620 mi</b>								<b>Total Mileage: 3.62 mi</b>				

For More Information Contact - Vermont Agency of Transportation, Policy, Planning and Intermodal Development Division - Mapping Unit, 1 National Life Drive, Montpelier, VT 05633-5001 Telephone: 802-828-2600.