

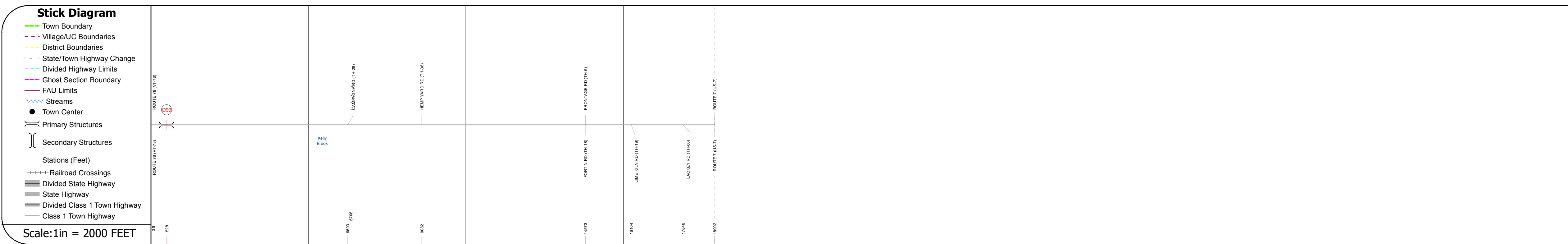
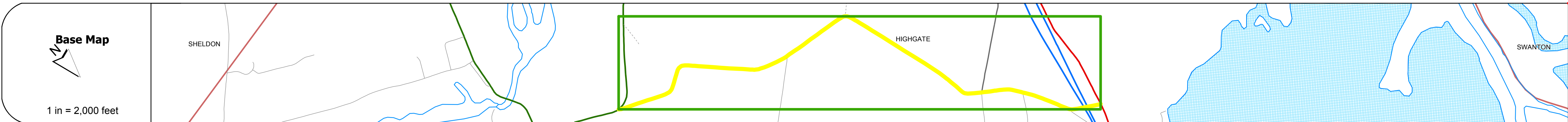
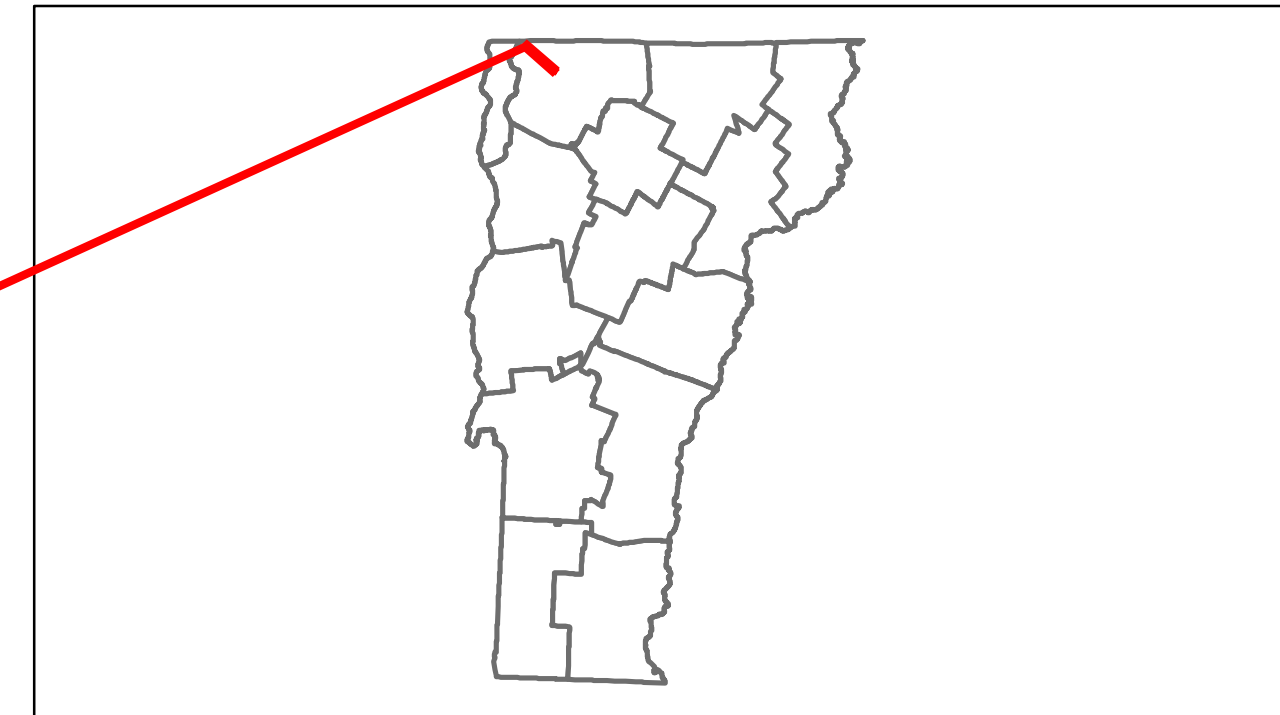


Route Log Progress Chart

DRAFT

Please Note: Errors and Omissions May Exist.
Contact the VTrans Mapping Unit with questions or concerns.

DISTRICT	TOWN	ROUTE
8	HIGHGATE	Maj-0300



0	1	2	3
Travellane	20	21	22
Roadway	24	25	26
Lane Count			
Base			
Subbase			

Curves	
---------------	--

Grades	
---------------	--

Historic Projects	
--------------------------	--

Maintenance Garage	(Not State Maintained)
---------------------------	------------------------

Traffic Counters	867308
-------------------------	--------

Functional Class	7
-------------------------	---

Speed Zone	
-------------------	--

AADT Counts	2012: 630
	2011: 620
	2010: 640
	2009: 660
	2008: 670

Crash Locations	2012: 0
	2011: 0
	2010: 1
	2009: 1
	2008: 2

DESCRIPTION BLOCK

Bridge D99:
Stringer/multi-beam or girder - 1965
Structure No. 2006090D9906091
Length: 285'
Width: 25.4'
Under Clearance: 16.33'
Weight Limit: 0
Facility Carried: TR 00TH1
Bridge Type: 5 SPAN ROLLED BEAM
Features Intersected: TH NO 1 OVER I 89
Surface: Bituminous
Maintenance/Ownership: State

Historic Projects Retreatment, Resurface, Unknown, Bituminous Mix, Skimmy Mix, Bituminous Seal, Bituminous Concrete, Concrete, Gravel, Surface Treated Gravel, Plant Mix, Reclaimed Base and Bituminous Concrete	Functional Class 1, 2, 3, 4, 5, 6, 7, 8, 9, 10, 11, 12, 13, 14, 15, 16, 17, 18, 19	Curves curve left, curve right	Road Widths (ft)	AADT (count)	Mileage by Functional Class By Sheet 0300 7 - Rural - Major collector 3.580	Mileage by Town By Sheet HIGHGATE - S03000609 3.58 of 3.58	DISTRICT 8	TOWN HIGHGATE	Date: 04/01/14	ROUTE Maj-0300
	Speed Zones 25, 30, 35, 40, 45, 50, 55, 60, 65	Grades grade up, grade down	Traffic Counters (counter ID)	Crash Locations Fatal, Injury, Property Damage Only, Unknown Crash Type	Total Mileage: 3.580 mi	Total Mileage: 3.58 mi	1 of 1 TWN mileage: 0.0 to 3.58	ETE mileage: 0.0 to 3.58		