

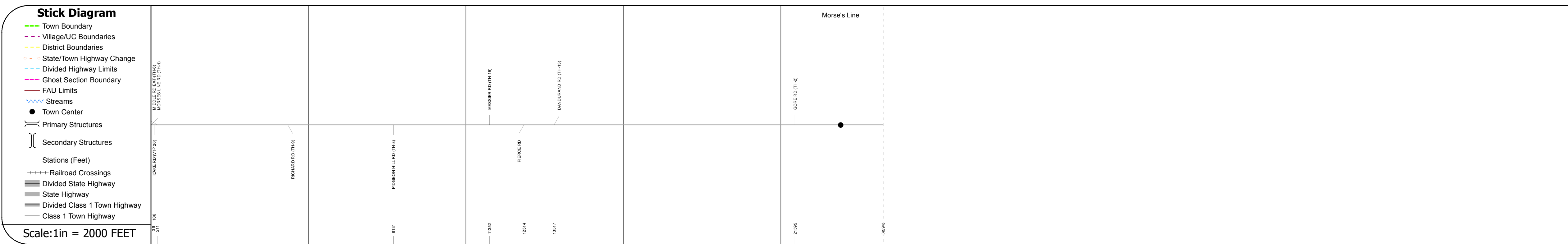
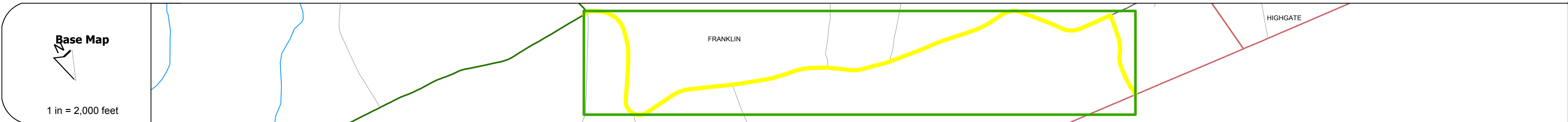
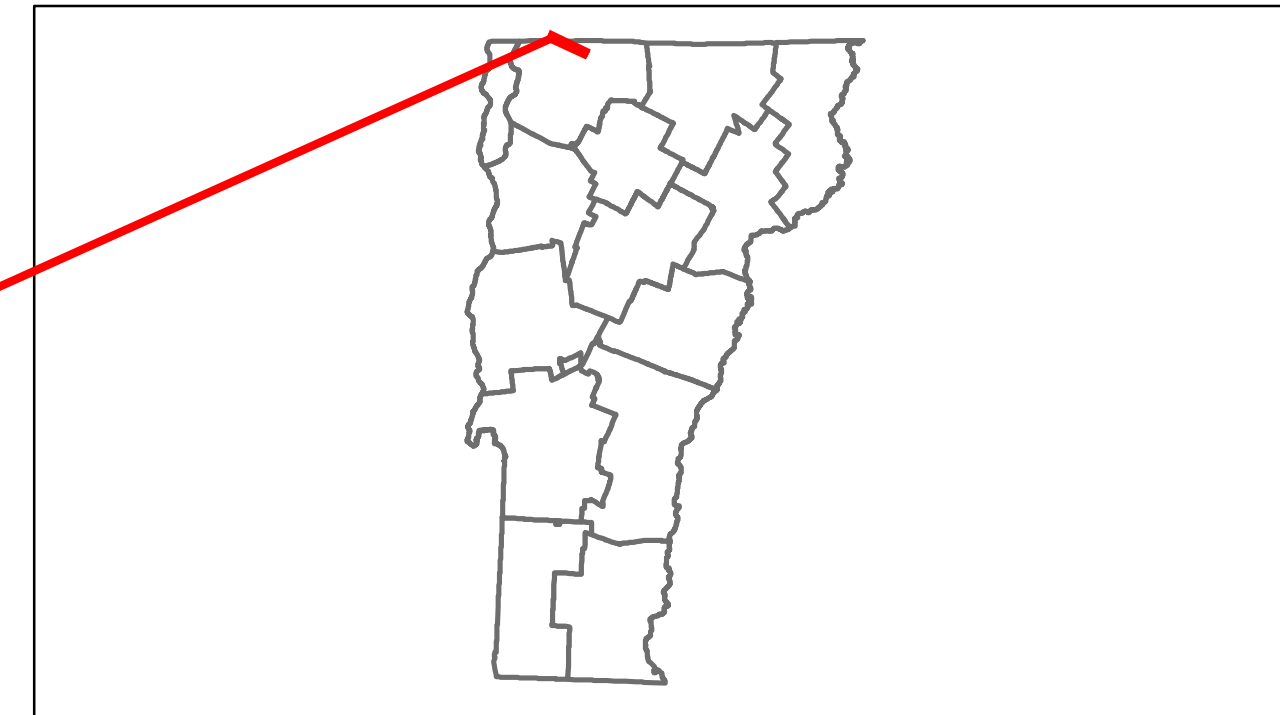


Route Log Progress Chart

DRAFT

Please Note: Errors and Omissions May Exist.
Contact the VTrans Mapping Unit with questions or concerns.

DISTRICT	TOWN	ROUTE
8	FRANKLIN	Maj-0299




DESCRIPTION BLOCK

Road Widths	Travellane	20	26	26
Roadway	22	26	26	26
Lane Count				
Base				
Subbase	15" - 18" Gravel		18" Gravel	

Curves				
---------------	--	--	--	--

Grades				
---------------	--	--	--	--



Maintenance Garage		(Not State Maintained)	
---------------------------	--	------------------------	--

Traffic Counters	SFP318	SFP270	SFP367
-------------------------	--------	--------	--------

Functional Class	7		
-------------------------	---	--	--

Speed Zone			
-------------------	--	--	--

AADT Counts	2012	540	430
	2011	530	430
	2010	540	470
	2009	550	500
	2008	550	540

Crash Locations	2012		
	2011		
	2010		
	2009		
	2008		

Historic Projects Retreatment, Resurface, Unknown, Bituminous Mix, Skippy Mix, Bituminous Seal, Bituminous Concrete, Surface Treated Gravel, Plant Mix, Reclaimed Base and Bituminous Concrete, Concrete, Gravel, Cold Pipe and Concrete, Gravel	Functional Class 1-19, 6-16, Speed Zones: 25, 30, 35, 40, 45, 50, 55, 60, 65	Curves curve left, curve right	Road Widths (ft)	Traffic Counters (counter ID)	AADT (count)	Mileage by Functional Class By Sheet 0299 7 - Rural - Major collector 4.650	Mileage by Town By Sheet FRANKLIN - S02990607 4.65 of 4.65	DISTRICT 8	TOWN FRANKLIN	Date: 04/01/14	ROUTE Maj-0299 ETE mileage: 0.0 to 4.65
						Crash Locations Fatal, Injury, Property Damage Only, Unknown Crash Type					