


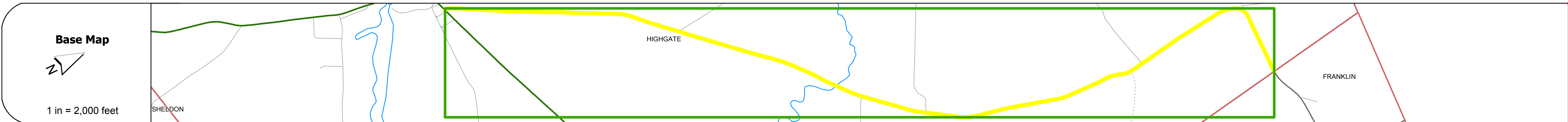
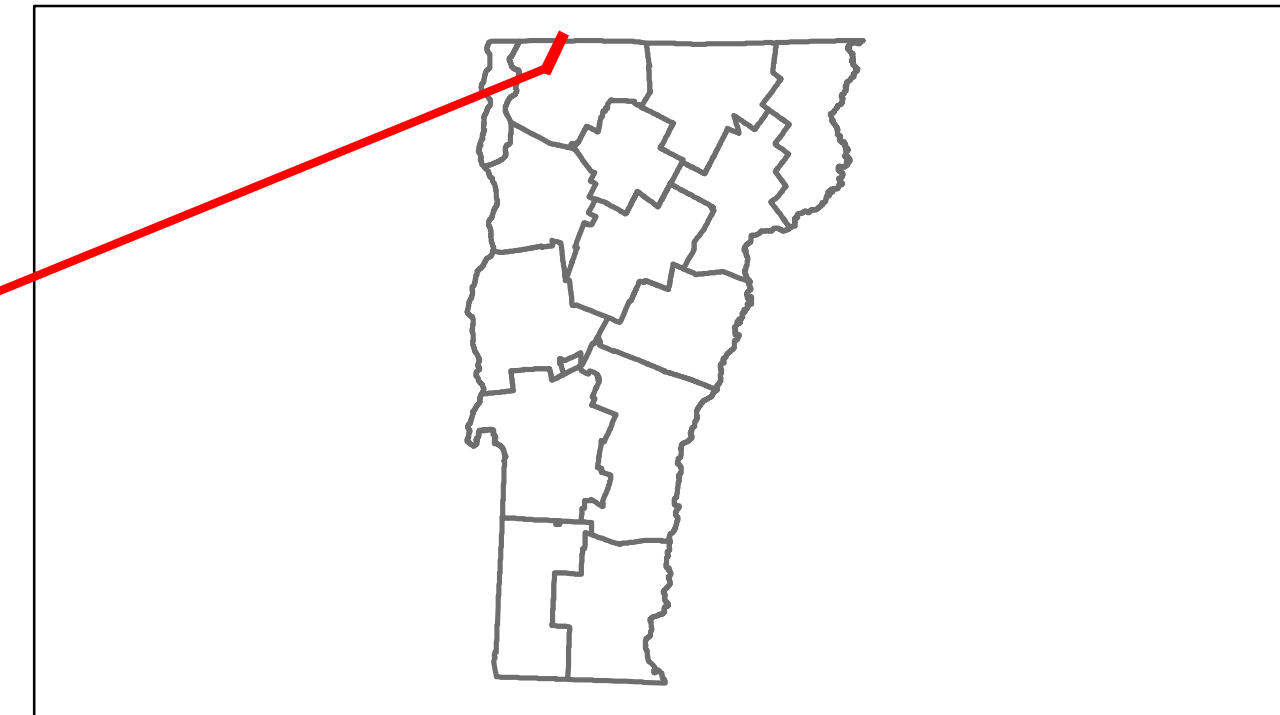


Route Log Progress Chart

DRAFT

Please Note: Errors and Omissions May Exist.
Contact the VTrans Mapping Unit with questions or concerns.


DISTRICT	TOWN	ROUTE
8	HIGHGATE	Maj-0297



Road Widths	Travellane	20
Roadway	22	
Lane Count	2	
Base	6" Soil Cement	
Subbase	12" Granular Borrow	
	18" Gravel	

Curves	
---------------	--

Grades	
---------------	--



Maintenance Garage	(Not State Maintained)
---------------------------	------------------------

Traffic Counters	SR002
-------------------------	-------

Functional Class	7
-------------------------	---

Speed Zone	
-------------------	--

AADT Counts	2012	1300	540
	2011	1300	530
	2010	1300	550
	2009	1300	570
	2008	1300	590

Crash Locations	2012	
	2011	
	2010	
	2009	
	2008	

DESCRIPTION BLOCK

Historic Projects Retreatment, Resurface, Unknown, Bituminous Mix, Skippy Mix, Bituminous Seal, Bituminous Concrete, Surface Treated Gravel, Plant Mix, Reclaimed Base and Bituminous Concrete, Concrete	Functional Class 1-19, 6-16 Speed Zones 25, 30, 35, 40, 45, 50, 55, 60, 65	Curves curve left, curve right Grades grade up, grade down	Road Widths (ft) Traffic Counters (counter ID)	AADT (count) Crash Locations Fatal, Injury, Property Damage Only, Unknown Crash Type	Mileage by Functional Class By Sheet 0297 7 - Rural - Major collector 5.780 Total Mileage: 5.780 mi	Mileage by Town By Sheet HIGHGATE - S02970609 5.78 of 5.78 Total Mileage: 5.78 mi	DISTRICT 8	TOWN HIGHGATE	Date: 04/01/14 1 of 1 TWN mileage: 0.0 to 5.78	ROUTE Maj-0297 ETE mileage: 0.0 to 5.78
--	---	---	---	---	---	---	----------------------	-------------------------	--	--