

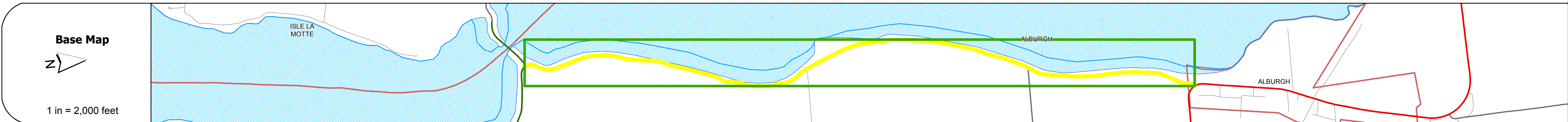
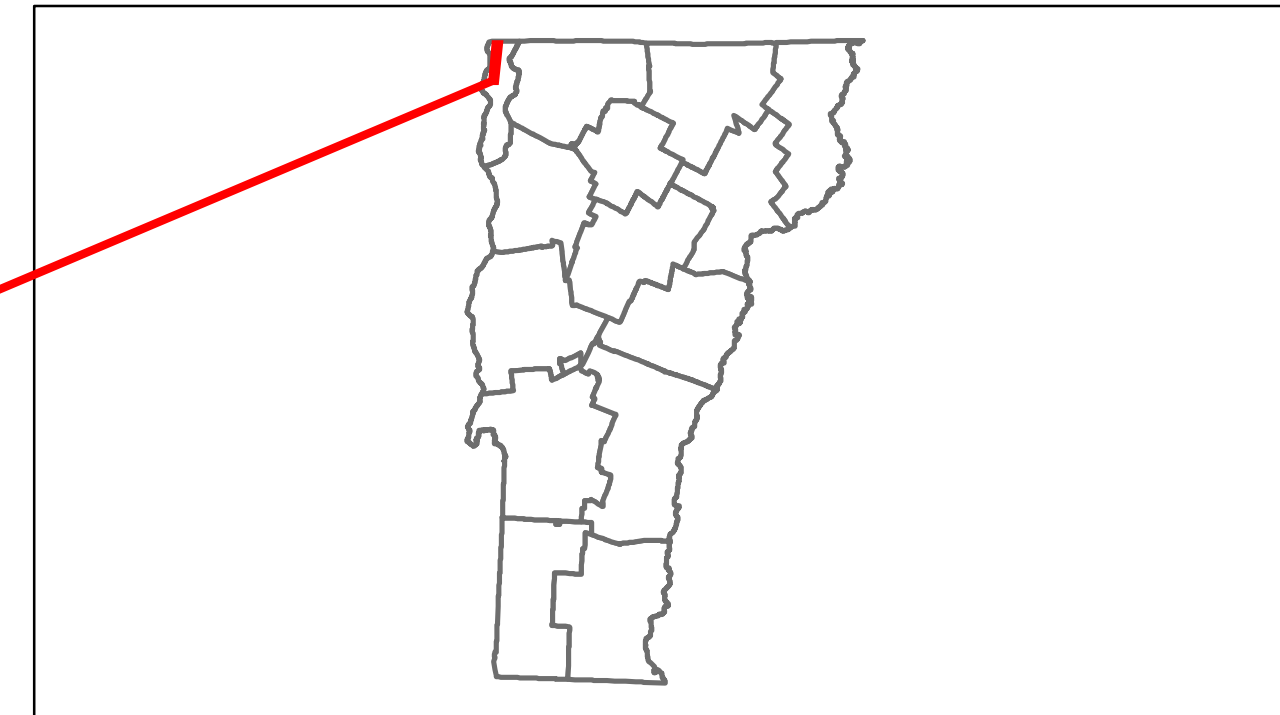


Route Log Progress Chart

DRAFT

Please Note: Errors and Omissions May Exist.
Contact the VTrans Mapping Unit with questions or concerns.


DISTRICT	TOWN	ROUTE
8	ALBURGH	Maj-0291



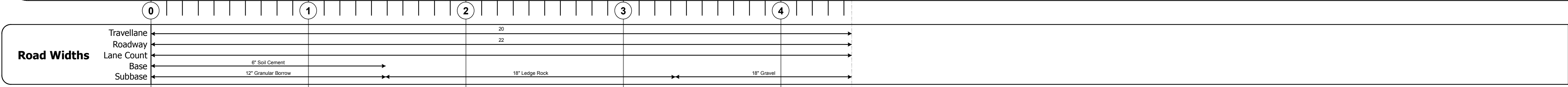
Stick Diagram

- Town Boundary
- Village/UC Boundaries
- District Boundaries
- State/Town Highway Change
- Divided Highway Limits
- Ghost Section Boundary
- FAU Limits
- Streams
- Town Center
- Primary Structures
- Secondary Structures
- Stations (Feet)
- Railroad Crossings
- Divided State Highway
- State Highway
- Divided Class 1 Town Highway
- Class 1 Town Highway

Scale: 1in = 2000 FEET




DESCRIPTION BLOCK



Curves	
---------------	--

Grades	
---------------	--



Maintenance Garage	(Not State Maintained)
---------------------------	------------------------

Traffic Counters	862301, 862121
-------------------------	----------------

Functional Class	7
-------------------------	---

Speed Zone	
-------------------	--

AADT Counts	2012: 1300, 710	2011: 1300, 700	2010: 1300, 780	2009: 1300, 820	2008: 1200, 870
--------------------	-----------------	-----------------	-----------------	-----------------	-----------------

Crash Locations	2012, 2011, 2010, 2009, 2008
------------------------	------------------------------

<p>Historic Projects</p> <ul style="list-style-type: none"> Retreatment Resurface Unknown Bituminous Mix Skimny Mix Bituminous Seal Gravel Surface Treated Gravel Plant Mix Reclaimed Base and Bituminous Concrete Concrete 	<p>Functional Class</p> <ul style="list-style-type: none"> 1, 2, 3, 4, 5, 6, 7, 8, 9, 10, 11, 12, 13, 14, 15, 16, 17, 18, 19 <p>Speed Zones</p> <ul style="list-style-type: none"> 25, 30, 35, 40, 45, 50, 55, 60, 65 	<p>Curves</p> <ul style="list-style-type: none"> curve left curve right <p>Grades</p> <ul style="list-style-type: none"> grade up grade down 	<p>Road Widths</p> <p>(ft)</p>	<p>Traffic Counters</p> <p>(counter ID)</p>	<p>AADT</p> <p>(count)</p>	<p>Crash Locations</p> <ul style="list-style-type: none"> Fatal Injury Property Damage Only Unknown Crash Type 	<p>Mileage by Functional Class By Sheet</p> <p>0291 7 - Rural - Major collector 4.450</p>	<p>Mileage by Town By Sheet</p> <p>ALBURGH - S02910701 4.45 of 4.45</p>	<p>DISTRICT</p> <p>8</p>	<p>TOWN</p> <p>ALBURGH</p>	<p>Date: 04/01/14</p>	<p>ROUTE</p> <p>Maj-0291</p> <p>ETE mileage: 0.0 to 4.45</p>
Total Mileage: 4.450 mi						Total Mileage: 4.45 mi						