

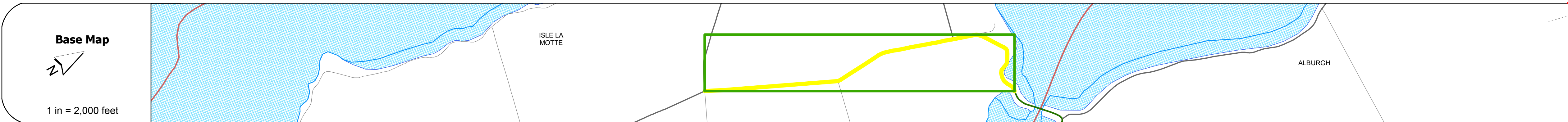
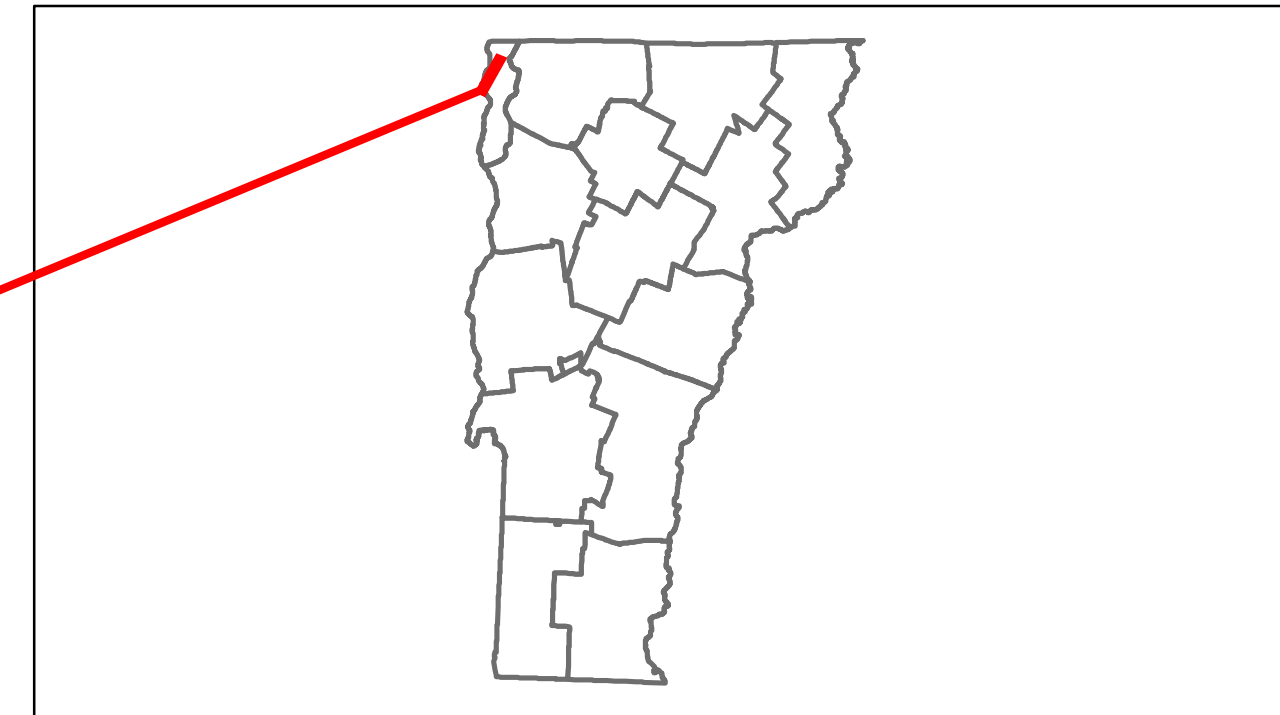


Route Log Progress Chart

DRAFT

Please Note: Errors and Omissions May Exist.
Contact the VTrans Mapping Unit with questions or concerns.

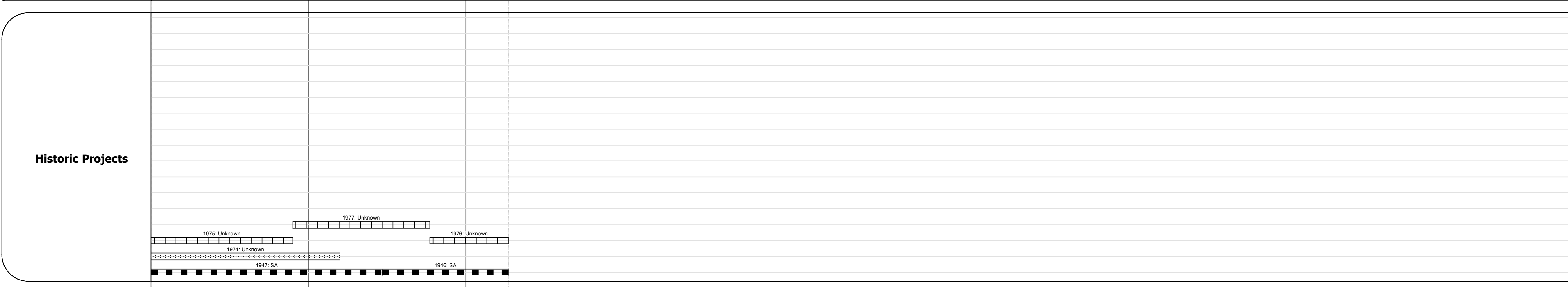
DISTRICT	TOWN	ROUTE
8	ISLE LA MOTTE	Maj-0290



Road Widths	Travellane	20
	Roadway	22
	Lane Count	
	Base	
	Subbase	

Curves	
---------------	--

Grades	
---------------	--



Maintenance Garage	(Not State Maintained)
---------------------------	------------------------

Traffic Counters	862302
-------------------------	--------

Functional Class	7
-------------------------	---

Speed Zone	
-------------------	--

AADT Counts	2012	1100	1600
	2011	1100	1600
	2010	1100	1600
	2009	1100	1600
	2008	1100	1600

Crash Locations	2012	
	2011	
	2010	
	2009	
	2008	

DESCRIPTION BLOCK

Historic Projects Retreatment, Resurface, Unknown, Bituminous Mix, Skippy Mix, Bituminous Seal, Bituminous Concrete, Surface Treated Gravel, Plant Mix, Reclaimed Base and Bituminous Concrete, Concrete	Functional Class 1, 2, 6, 7, 8, 11, 12, 14, 16, 17, 19	Curves curve left, curve right	Road Widths (ft)	AADT (count)	Mileage by Functional Class By Sheet 0290 7 - Rural - Major collector 2.270	Mileage by Town By Sheet ISLE LA MOTTE - S02900703 2.27 of 2.27	DISTRICT 8	TOWN ISLE LA MOTTE	Date: 04/01/14	ROUTE Maj-0290
					Crash Locations Fatal, Injury, Property Damage Only, Unknown Crash Type	Speed Zones 25, 30, 35, 40, 45, 50, 55, 60, 65				