


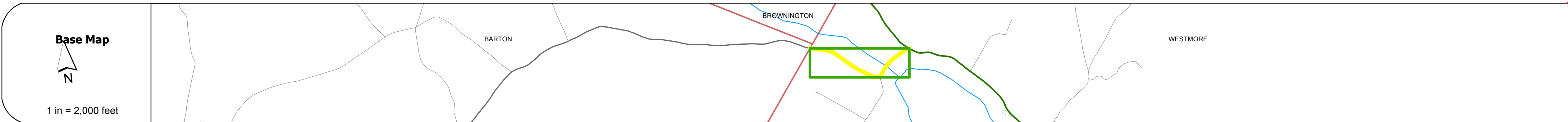
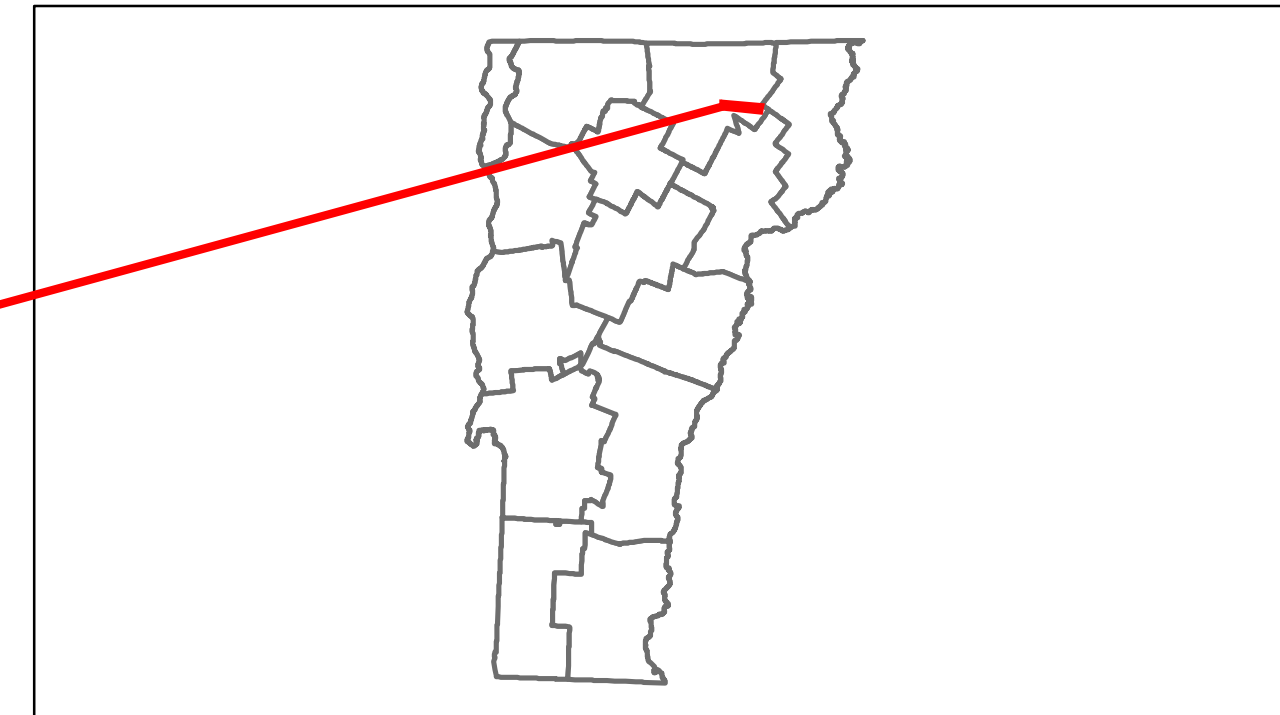


# Route Log Progress Chart

**DRAFT**

Please Note: Errors and Omissions May Exist.  
Contact the VTrans Mapping Unit with questions or concerns.

DISTRICT	TOWN	ROUTE
9	WESTMORE	Maj-0286



<b>Curves</b>	
---------------	--

<b>Grades</b>	
---------------	--




<b>Maintenance Garage</b>	
---------------------------	--

<b>Traffic Counters</b>	
-------------------------	--

<b>Functional Class</b>	7
-------------------------	---

<b>Speed Zone</b>	
-------------------	--



<b>Crash Locations</b>	
2012	
2011	
2010	
2009	
2008	

DESCRIPTION BLOCK	

<b>Historic Projects</b> Retreatment, Resurface, Unknown, Bituminous Mix, Skippy Mix, Bituminous Seal, Bituminous Concrete, Surface Treated Gravel, Plant Mix, Reclaimed Base and Bituminous Concrete, Concrete	<b>Functional Class</b> 1, 2, 6, 7, 8, 11, 12, 14, 16, 17, 19	<b>Curves</b> curve left, curve right	<b>Road Widths</b> (ft)	<b>AADT</b> (count)	<b>Mileage by Functional Class By Sheet</b> 0286 7 - Rural - Major collector 0.750	<b>Mileage by Town By Sheet</b> WESTMORE - S02861019 0.75 of 0.75	<b>DISTRICT</b> 9	<b>TOWN</b> WESTMORE	<b>Date:</b> 04/01/14	<b>ROUTE</b> Maj-0286
					<b>Speed Zones</b> 25, 30, 35, 40, 45, 50, 55, 60, 65	<b>Traffic Counters</b> (counter ID)				