

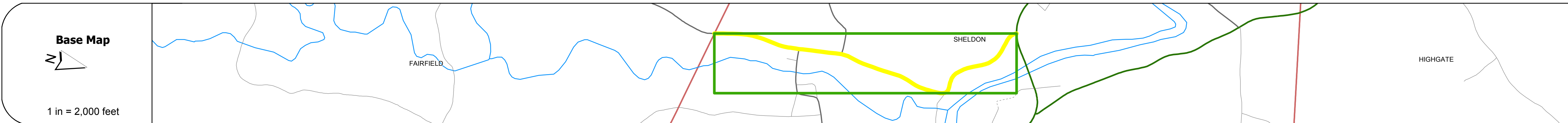
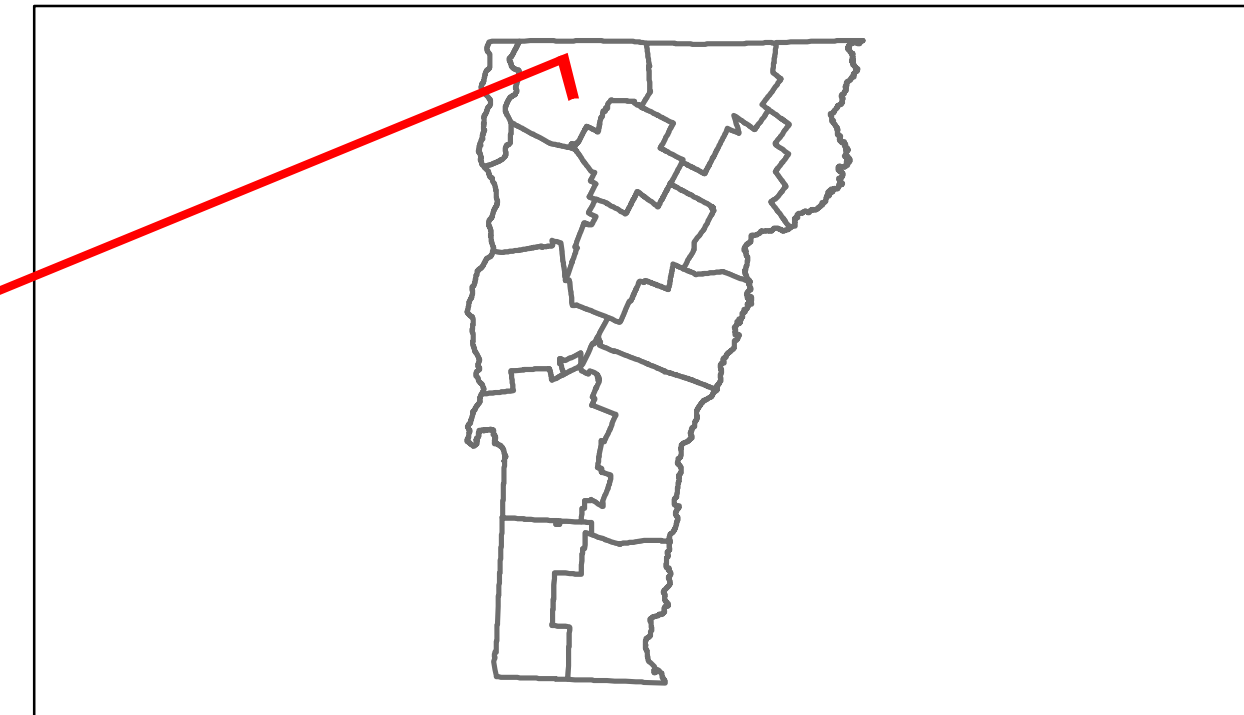


Route Log Progress Chart

DRAFT

Please Note: Errors and Omissions May Exist.
Contact the VTrans Mapping Unit with questions or concerns.

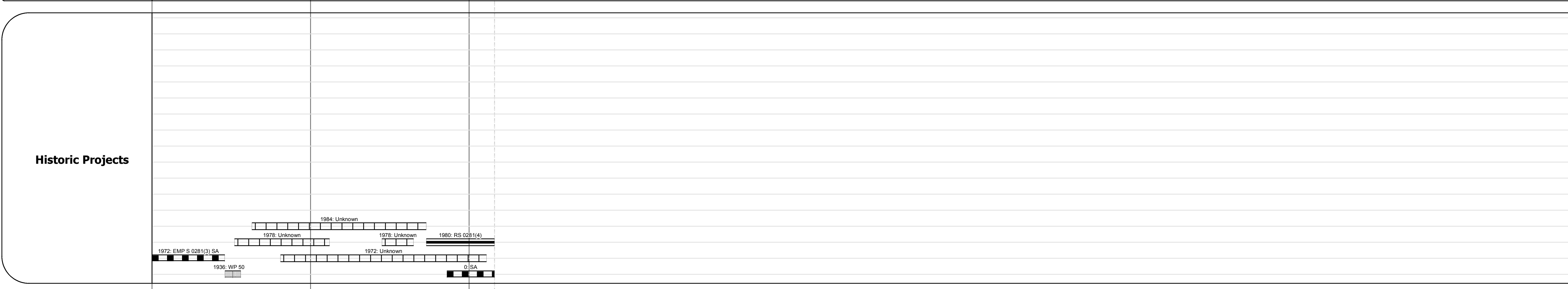
DISTRICT	TOWN	ROUTE
8	SHELDON	Maj-0281



Category	0	1	2
Travellane	26	30	
Roadway	26	30	
Lane Count			
Base	18" Gravel		
Subbase	18" Gravel		

Curves	
---------------	--

Grades	
---------------	--



Maintenance Garage	
---------------------------	--

Traffic Counters	56F336	56F303
-------------------------	--------	--------

Functional Class	7
-------------------------	---

Speed Zone	
-------------------	--

Year	2012	2011	2010	2009	2008
560	550	800	640	690	820
810	820	840	850		

Crash Locations	2012	
	2011	
	2010	
	2009	
	2008	

DESCRIPTION BLOCK

Historic Projects Retreatment, Resurface, Unknown, Bituminous Mix, Skippy Mix, Bituminous Seal, Bituminous Concrete, Surface Treated Gravel, Plant Mix, Reclaimed Base and Bituminous Concrete, Concrete	Functional Class 1, 2, 3, 4, 5, 6, 7, 8, 9, 10, 11, 12, 13, 14, 15, 16, 17, 18, 19	Curves curve left, curve right	Road Widths (ft)	Traffic Counters (counter ID)	Crash Locations Fatal, Injury, Property Damage Only, Unknown Crash Type	AADT (count)	Mileage by Functional Class By Sheet 0281 7 - Rural - Major collector 2.160	Mileage by Town By Sheet SHELDON - S02810614 2.16 of 2.16	DISTRICT 8	TOWN SHELDON	Date: 04/01/14	ROUTE Maj-0281 ETE mileage: 14.95 to 17.11
							Total Mileage: 2.160 mi	Total Mileage: 2.16 mi	1 of 1 TWN mileage: 0.0 to 2.16			