


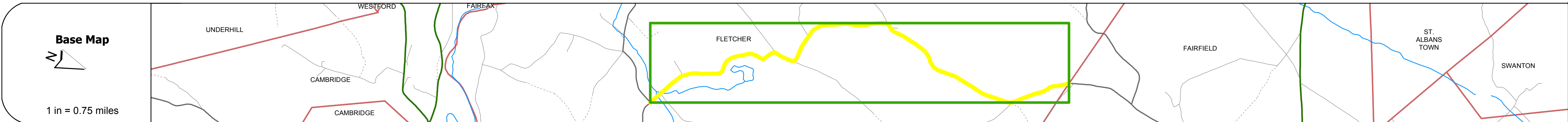
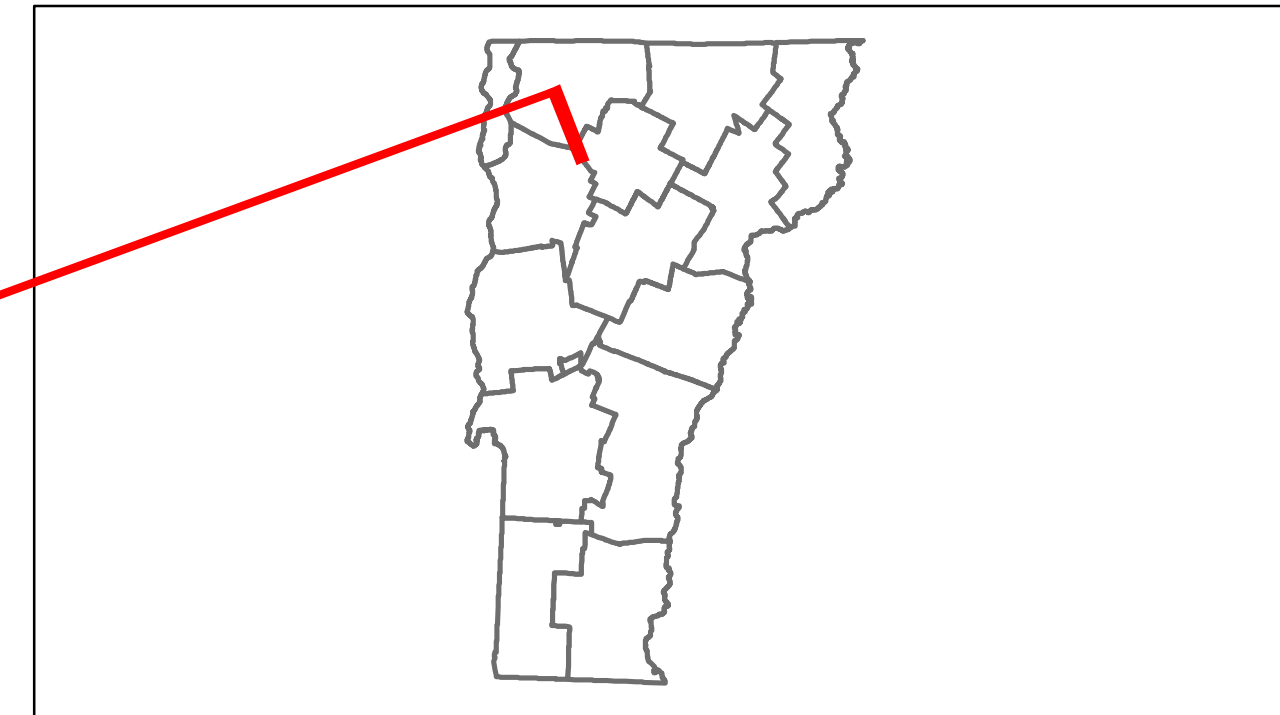


Route Log Progress Chart

DRAFT

Please Note: Errors and Omissions May Exist.
Contact the VTrans Mapping Unit with questions or concerns.

DISTRICT	TOWN	ROUTE
8	FLETCHER	Maj-0281



DESCRIPTION BLOCK

Bridge 8:
Slab - 1959
Structure No. 20028100806062
Length: 24'
Width: 24.3'
Weight Limit: 12
Facility Carried: TR 02 FAS 281
Bridge Type: CONCRETE SLAB
Features Intersected: STONES BROOK
Surface: Bituminous
Maintenance/Ownership: Town

Road Widths	Travellane	20
Roadway		
Lane Count		
Base		
Subbase		
Curves		
Grades		
Historic Projects		
Maintenance Garage	(Not State Maintained)	
Traffic Counters	56F364	
Functional Class	7	
Speed Zone		
AADT Counts	2012: 450	300
2011: 450	300	390
2010: 450	300	380
2009: 460	310	370
2008: 460	310	360
Crash Locations		

Historic Projects	Functional Class	Curves	Road Widths	AADT	Mileage by Functional Class By Sheet	Mileage by Town By Sheet	DISTRICT	TOWN	Date: 04/01/14	ROUTE
<ul style="list-style-type: none"> Retreatment Resurface Unknown Bituminous Mix Skimny Mix Bituminous Seal Gravel Surface Treated Gravel Plant Mix Reclaimed Base and Bituminous Concrete Concrete 	<ul style="list-style-type: none"> 1 2 6 7 8 11 12 14 16 17 19 	<ul style="list-style-type: none"> curve left curve right 	<ul style="list-style-type: none"> (ft) 	<ul style="list-style-type: none"> count 	0281 7 - Rural - Major collector 6.230	FLETCHER - S02810606 6.23 of 6.23	8	FLETCHER	1 of 1 TWN mileage: 0.0 to 6.23	Maj-0281 ETE mileage: 0.0 to 6.23
					Total Mileage: 6.230 mi	Total Mileage: 6.23 mi				