Route Log Progress Chart

DRAFT

Please Note: Errors and Omissions May Exist.
Contact the VTrans Mapping Unit with questions or concerns.

DISTRICT	TOWN	ROUTE
8	FAIRFIELD	Maj-0281

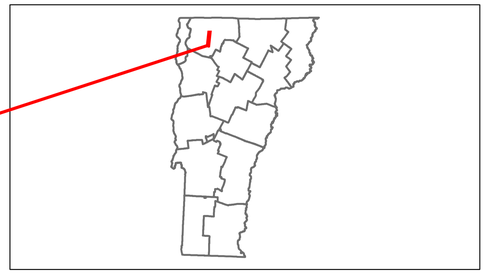

Base Map

1 in = 2,000 feet

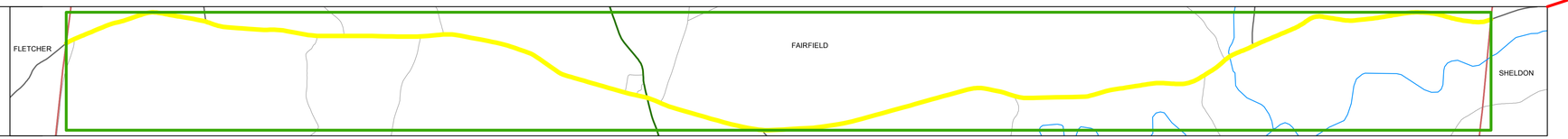

Stick Diagram

- Town Boundary
- Village/UC Boundaries
- District Boundaries
- State/Town Highway Change
- Divided Highway Limits
- Ghost Section Boundary
- FAU Limits
- Streams
- Town Center
- Primary Structures
- Secondary Structures
- Stations (Feet)
- Railroad Crossings
- Divided State Highway
- State Highway
- Divided Class 1 Town Highway
- Class 1 Town Highway

Scale:1in = 2000 FEET

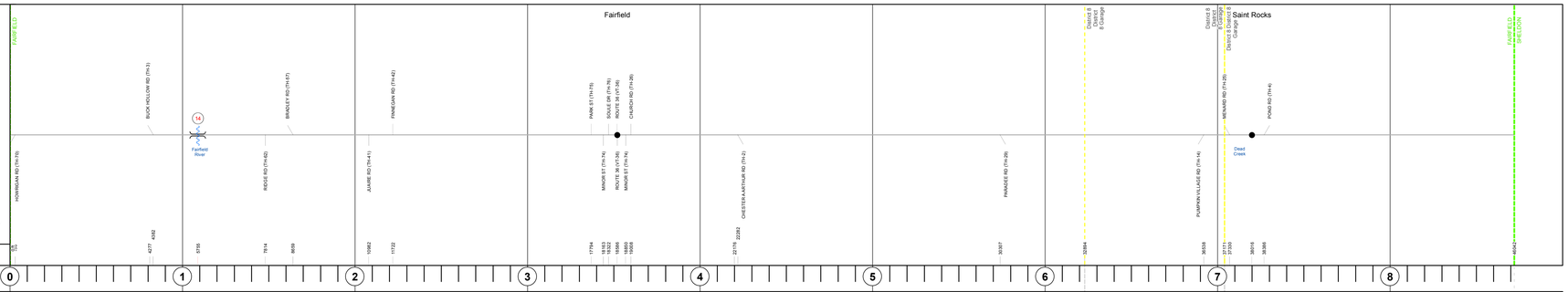

Road Widths



Curves

Grades

Historic Projects



Maintenance Garage

(Not State Maintained)

Traffic Counters

S6F353 S6F351 S6F055 S6F352

Functional Class

7

Speed Zone

AADT Counts

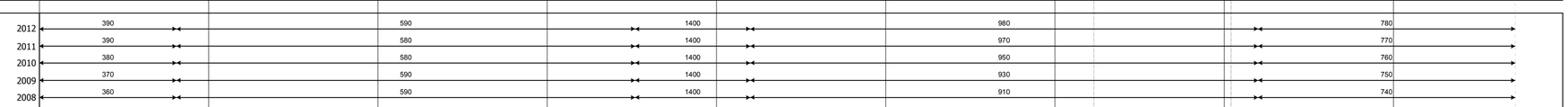

Crash Locations

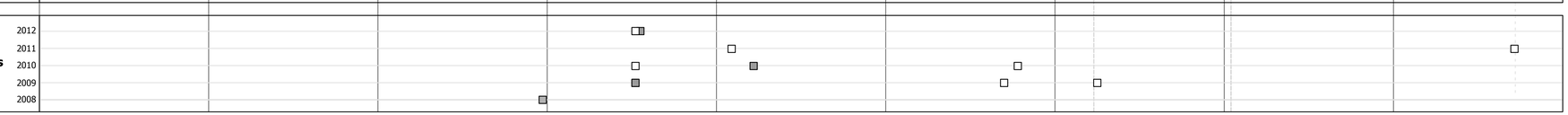

DESCRIPTION BLOCK

Bridge 14:
Slab - 1949
Structure No. 200281001406052
Length: 26'
Width: 23.8'
Facility Carried: TR 01 FAS 281
Bridge Type: CONCRETE SLAB
Features Intersected: FAIRFIELD RIVER
Surface: Bituminous
Maintenance/Ownership: Town

Historic Projects: Retreatment, Resurface, Unknown, Bituminous Mix, Skinny Mix, Bituminous Seal, Bituminous Concrete, Bituminous Macadam, Cold Plane and Bituminous Concrete, Concrete, Gravel, Surface Treated Gravel, Plant Mix, Reclaimed Base and Bituminous Concrete

Functional Class: 1, 2, 6, 7, 8, 11, 12, 14, 16, 17, 19

Speed Zones: 25, 30, 35, 40, 45, 50, 55, 60, 65

Curves: curve left, curve right

Grades: grade up, grade down

Road Widths: (ft)

Traffic Counters: (counter ID)

AADT: (count)

Crash Locations: Fatal, Injury, Property Damage Only, Unknown Crash Type

Mileage by Functional Class By Sheet

0281	7 - Rural - Major Collector	8.720

Total Mileage: 8.720 mi

Mileage by Town By Sheet

FAIRFIELD - S02810605	8.72 of 8.72

Total Mileage: 8.72 mi

DISTRICT	TOWN	Date: 04/01/14	ROUTE
8	FAIRFIELD	1 of 1 TWN mileage: 0.0 to 8.72	Maj-0281 ETE mileage: 6.23 to 14.95