

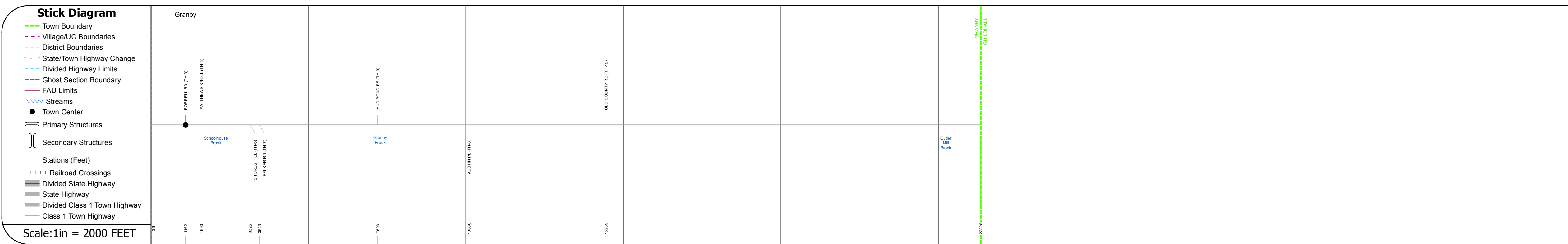
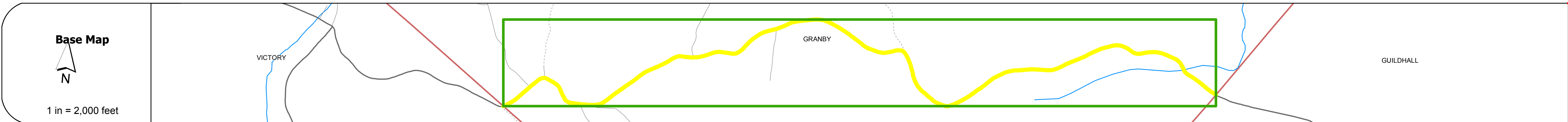
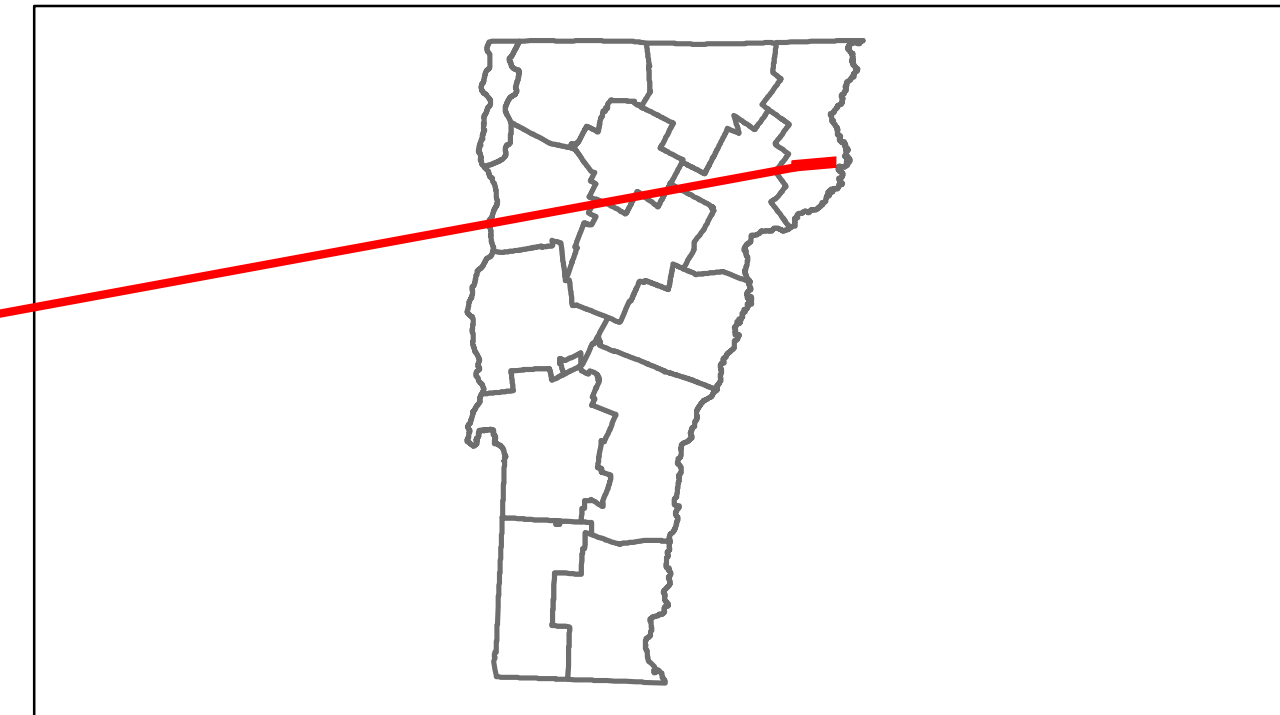


Route Log Progress Chart

DRAFT

Please Note: Errors and Omissions May Exist.
Contact the VTrans Mapping Unit with questions or concerns.

DISTRICT	TOWN	ROUTE
7	GRANBY	Maj-0277



DESCRIPTION BLOCK

Road Widths	Travellane Roadway Lane Count Base Subbase	0 1 2 3 4 5	20 20 24 24 20 20
Curves			
Grades			
Historic Projects	1976: Unknown 1977: Unknown		
Maintenance Garage			
Traffic Counters		SHE315 SHE700	
Functional Class		7	
Speed Zone			
AADT Counts	2012 2011 2010 2009 2008		180 140 180 140 180 150 180 150 180 160
Crash Locations	2012 2011 2010 2009 2008		

Historic Projects Retreatment, Resurface, Unknown, Bituminous Mix, Skippy Mix, Bituminous Seal, Bituminous Concrete, Gravel, Surface Treated Gravel, Plant Mix, Reclaimed Base and Bituminous Concrete, Concrete	Functional Class 1, 2, 6, 7, 8, 11, 12, 14, 16, 17, 19	Curves curve left, curve right	Road Widths (ft)	Traffic Counters (counter ID)	AADT (count)	Crash Locations Fatal, Injury, Property Damage Only, Unknown Crash Type	Mileage by Functional Class By Sheet 0277 7 - Rural - Major collector 5.270	Mileage by Town By Sheet GRANBY - S02770510 5.27 of 5.27	DISTRICT 7	TOWN GRANBY	Date: 04/01/14	ROUTE Maj-0277 ETE mileage: 11.41 to 16.68
						Total Mileage: 5.270 mi		Total Mileage: 5.27 mi		1 of 1 TWN mileage: 0.0 to 5.27		