

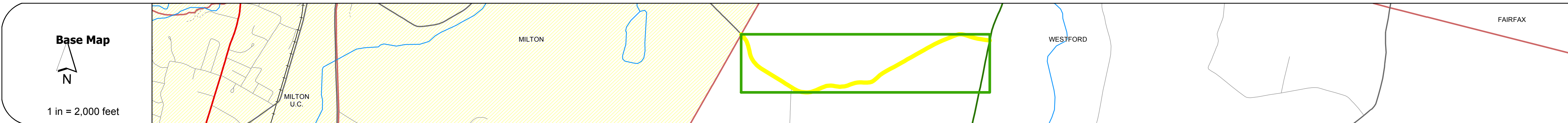
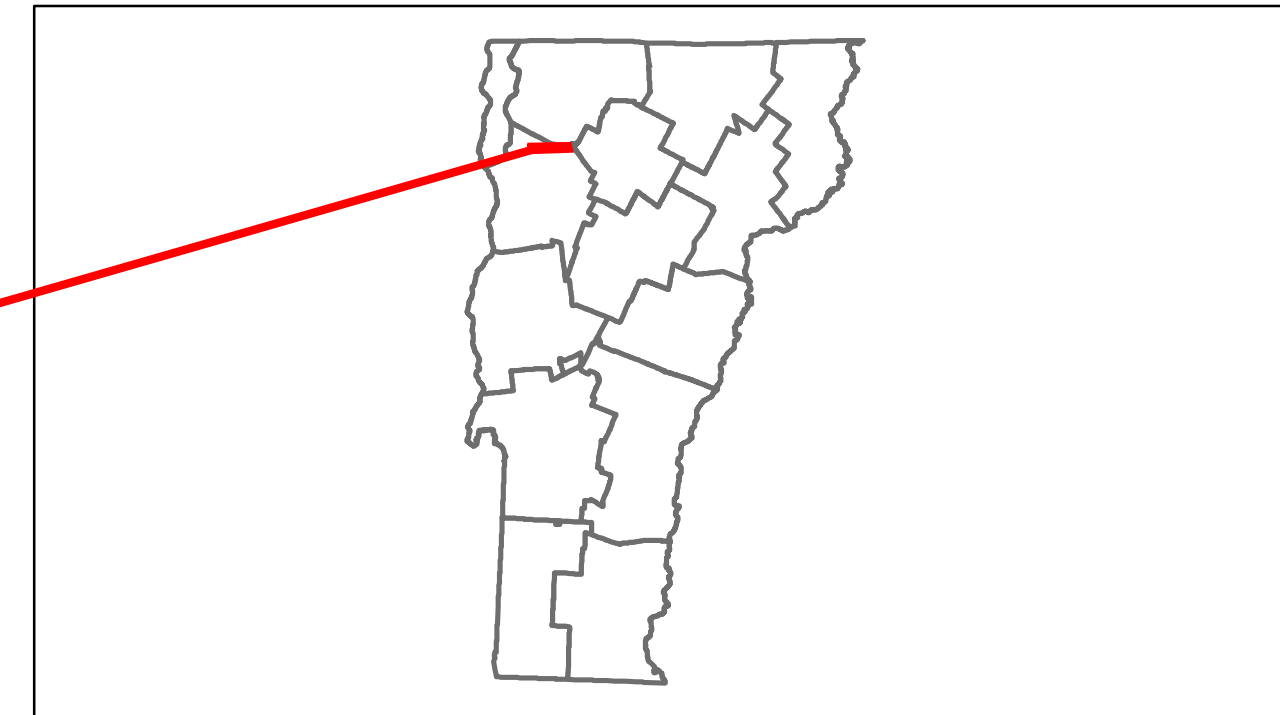


Route Log Progress Chart


DRAFT

Please Note: Errors and Omissions May Exist.
Contact the VTrans Mapping Unit with questions or concerns.

DISTRICT	TOWN	ROUTE
8	WESTFORD	Maj-0276

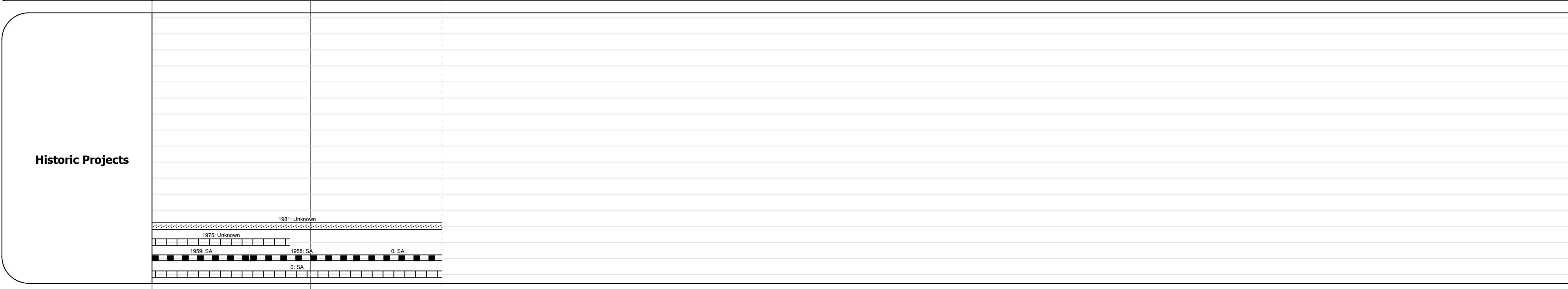


DESCRIPTION BLOCK



Curves

Grades





Maintenance Garage

Traffic Counters

Functional Class

Speed Zone



Historic Projects Retreatment, Resurface, Unknown, Bituminous Mix, Skippy Mix, Bituminous Seal, Bituminous Concrete, Gravel, Surface Treated Gravel, Plant Mix, Reclaimed Base and Bituminous Concrete, Concrete	Functional Class 1, 2, 6, 7, 8, 11, 12, 14, 16, 17, 19	Curves curve left, curve right	Road Widths (ft)	AADT (count)	Mileage by Functional Class By Sheet 0276 7 - Rural - Major collector 1.830	Mileage by Town By Sheet WESTFORD - S02760416 1.83 of 1.83	DISTRICT 8	TOWN WESTFORD	Date: 04/01/14	ROUTE Maj-0276 ETE mileage: 0.0 to 1.83
Total Mileage: 1.830 mi						Total Mileage: 1.83 mi				