

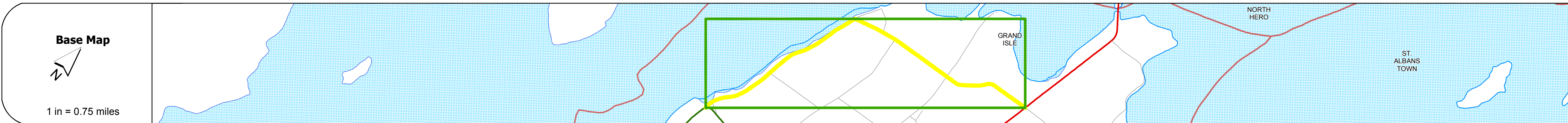
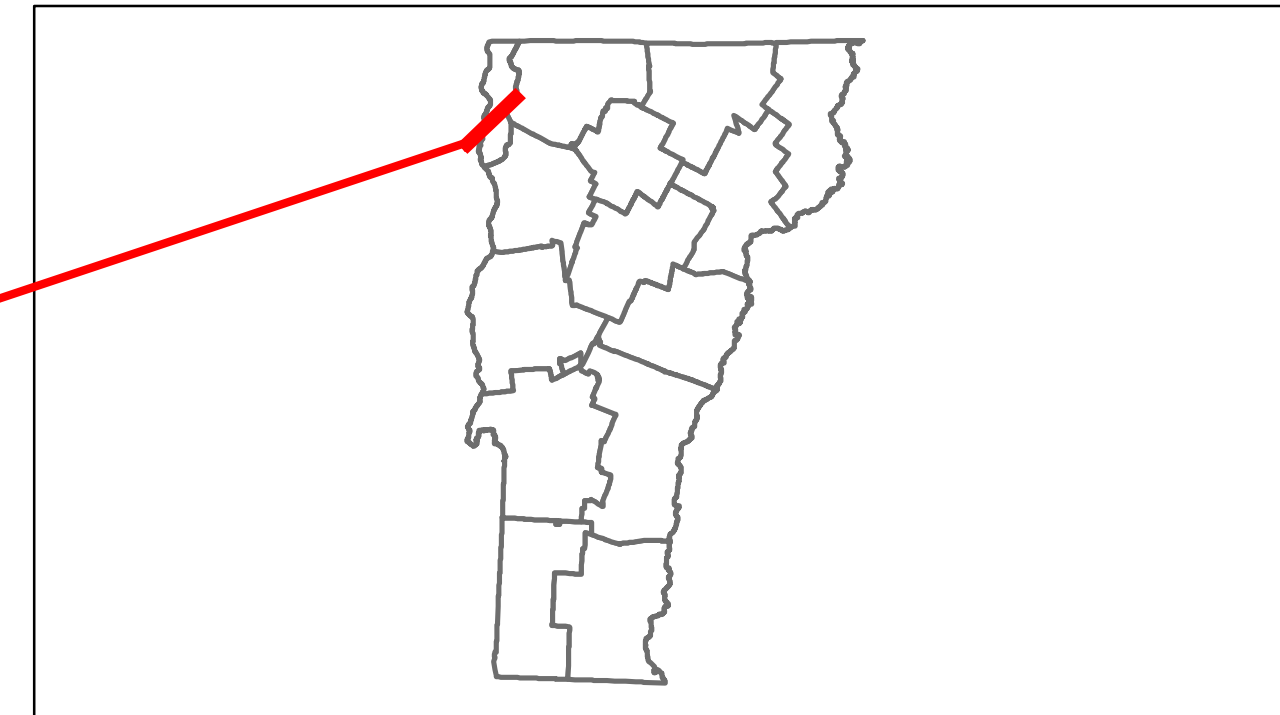


Route Log Progress Chart

DRAFT

Please Note: Errors and Omissions May Exist.
Contact the VTrans Mapping Unit with questions or concerns.


DISTRICT	TOWN	ROUTE
8	GRAND ISLE	Maj-0275



Stick Diagram

- Town Boundary
- Village/UC Boundaries
- District Boundaries
- State/Town Highway Change
- Divided Highway Limits
- Ghost Section Boundary
- FAU Limits
- Streams
- Town Center
- Primary Structures
- Secondary Structures
- Stations (Feet)
- Railroad Crossings
- Divided State Highway
- State Highway
- Divided Class 1 Town Highway
- Class 1 Town Highway

Scale: 1in = 2000 FEET

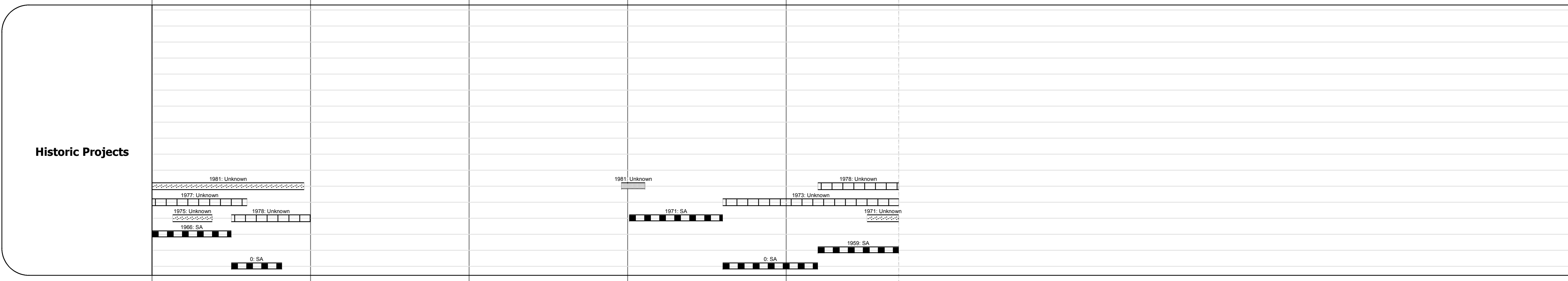


DESCRIPTION BLOCK

Road Widths	Travellane	20	19	20	22
Roadway	22	19	20	22	
Lane Count					
Base					
Subbase					

Curves				
---------------	--	--	--	--

Grades				
---------------	--	--	--	--



Maintenance Garage		(Not State Maintained)	
---------------------------	--	------------------------	--

Traffic Counters		96Q308	96Q308
-------------------------	--	--------	--------

Functional Class	7			
-------------------------	---	--	--	--

Speed Zone				
-------------------	--	--	--	--

AADT Counts	2012	380	350	350
	2011	380	350	350
	2010	380	300	300
	2009	390	250	250
	2008	390	200	200

Crash Locations	2012			
	2011			
	2010			
	2009			
	2008			

Historic Projects Retreatment, Resurface, Unknown, Bituminous Mix, Skippy Mix, Bituminous Seal, Bituminous Concrete, Surface Treated Gravel, Plant Mix, Reclaimed Base and Bituminous Concrete, Concrete	Functional Class 1, 2, 3, 4, 5, 6, 7, 8, 9, 10, 11, 12, 13, 14, 15, 16, 17, 18, 19	Curves curve left, curve right	Road Widths (ft)	Traffic Counters (counter ID)	Crash Locations Fatal, Injury, Property Damage Only, Unknown Crash Type	Mileage by Functional Class By Sheet 0275 7 - Rural - Major collector 4.710	Mileage by Town By Sheet GRAND ISLE - S02750702 4.71 of 4.71	DISTRICT 8	TOWN GRAND ISLE	Date: 04/01/14	ROUTE Maj-0275
						Total Mileage: 4.710 mi					