

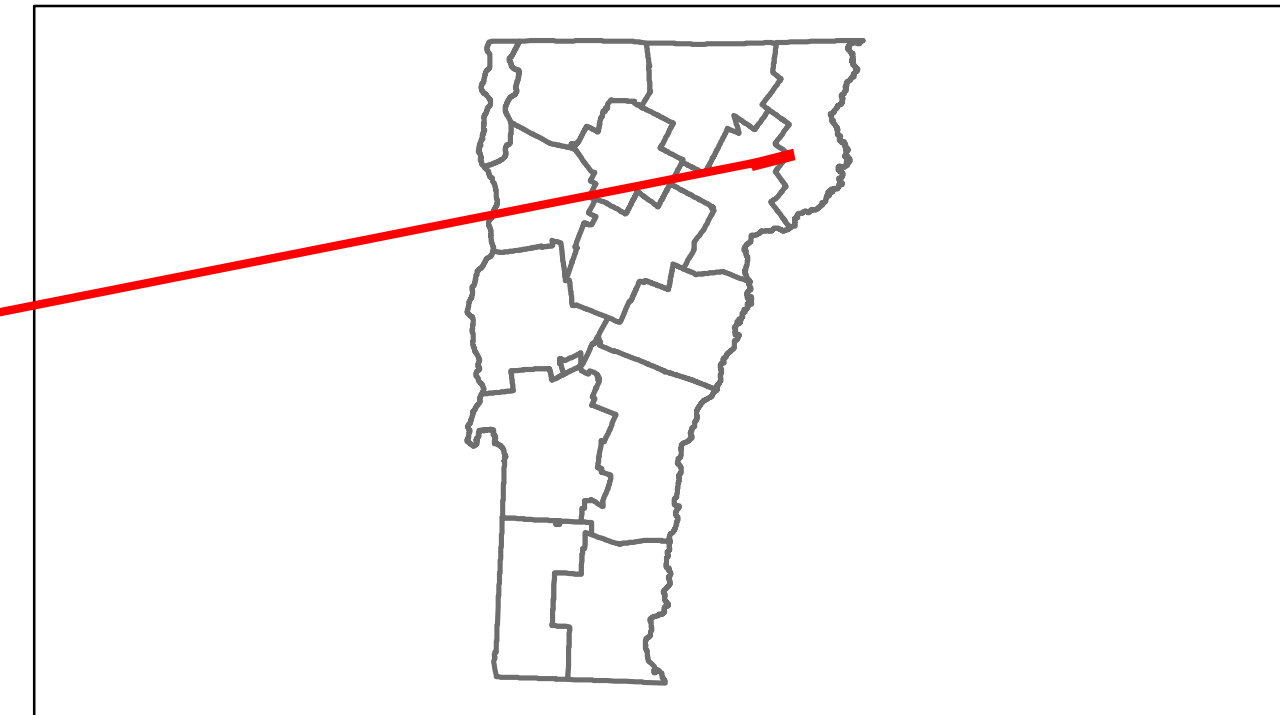


Route Log Progress Chart

DRAFT

Please Note: Errors and Omissions May Exist.
Contact the VTrans Mapping Unit with questions or concerns.








DISTRICT	TOWN	ROUTE
7	BURKE	Maj-0268



DESCRIPTION BLOCK

Bridge 16:
Stringer/multi-beam or girder - 2009
Structure No. 200268001603022
Length: 75'
Width: 21.8'
Facility Carried: TR 07 FAS 268
Bridge Type: WELDED PLATE GIRDER
Features Intersected: DISH MILL BROOK
Surface: Bituminous
Maintenance/Ownership: Town

Bridge 17:
Slab - 2009
Structure No. 200268001703022
Length: 30'
Width: 21.6'
Facility Carried: TR 07 FAS 268
Bridge Type: CONCRETE SLAB
Features Intersected: DISH MILL BROOK
Surface: Bituminous
Maintenance/Ownership: Town



Historic Projects Retreatment, Resurface, Unknown, Bituminous Mix, Skippy Mix, Bituminous Seal, Bituminous Concrete, Concrete, Gravel, Surface Treated Gravel, Plant Mix, Reclaimed Base and Bituminous Concrete	Functional Class 1, 2, 6, 7, 8, 11, 12, 14, 16, 17, 19	Curves curve left, curve right	Road Widths (ft)	AADT (count)	Mileage by Functional Class By Sheet 0268 7 - Rural - Major collector 1.950	Mileage by Town By Sheet BURKE - S02680302 1.95 of 1.95	DISTRICT 7	TOWN BURKE	Date: 04/01/14	ROUTE Maj-0268
					Crash Locations Fatal, Injury, Property Damage Only, Unknown Crash Type	Speed Zones 25, 30, 35, 40, 45, 50, 55, 60, 65				