

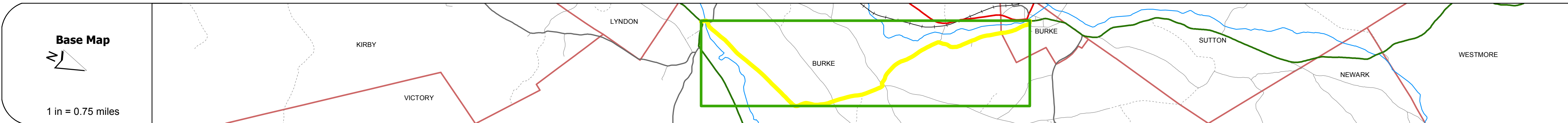
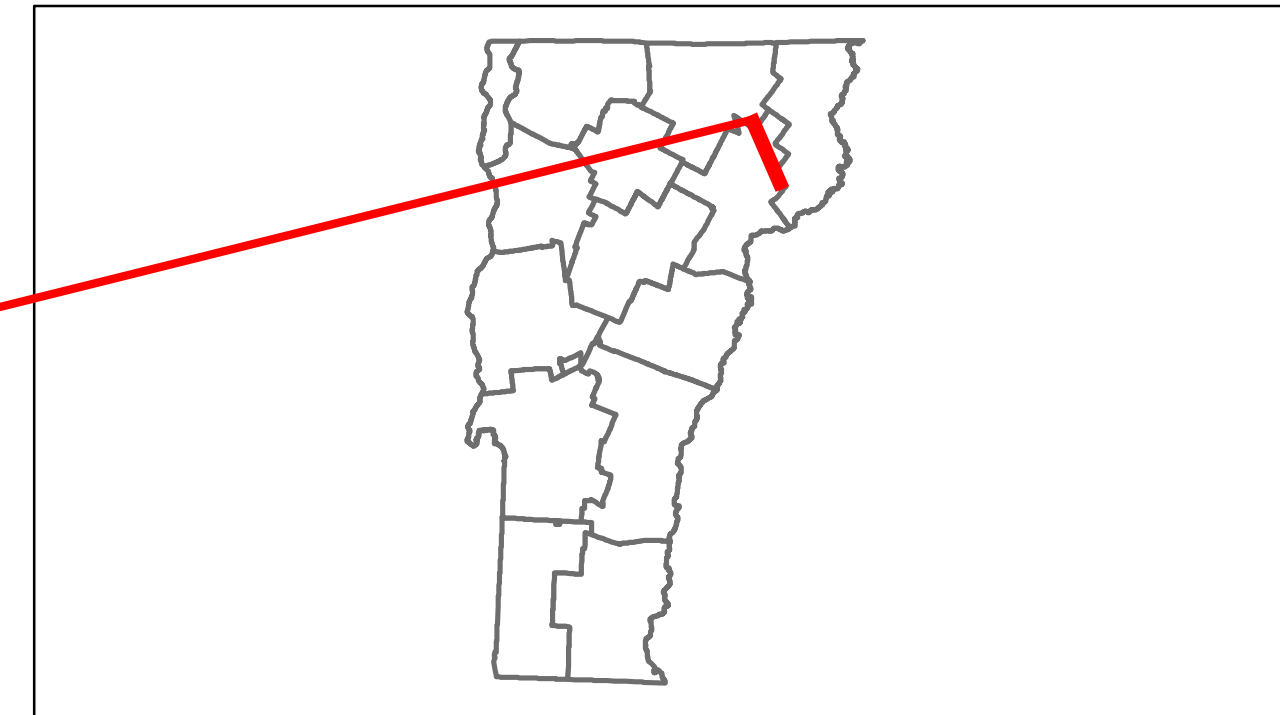


Route Log Progress Chart

DRAFT

Please Note: Errors and Omissions May Exist.
Contact the VTrans Mapping Unit with questions or concerns.

DISTRICT	TOWN	ROUTE
7	BURKE	Maj-0267



Stick Diagram

- Town Boundary
- Village/UC Boundaries
- District Boundaries
- State/Town Highway Change
- Divided Highway Limits
- Ghost Section Boundary
- FAU Limits
- Streams
- Town Center
- Primary Structures
- Secondary Structures
- Stations (Feet)
- Railroad Crossings
- Divided State Highway
- State Highway
- Divided Class 1 Town Highway
- Class 1 Town Highway

Scale: 1in = 2000 FEET




DESCRIPTION BLOCK

Bridge 19:
Stringer/multi-beam or girder - 1939
Structure No. 200267001903022
Length: 59'
Width: 25.8'
Weight Limit: 0
Facility Carried: TR 06 FAS 267
Bridge Type: ROLLED BEAM
Features Intersected: EAST BRANCH
Surface: Bituminous
Maintenance/Ownership: Town

Road Widths	Travellane	20
	Roadway	22
	Lane Count	
	Base	
	Subbase	

Curves	
---------------	--

Grades	
---------------	--



Maintenance Garage	(Not State Maintained)
---------------------------	------------------------

Traffic Counters	SEC208, SEC202, SEC20K
-------------------------	------------------------

Functional Class	7
-------------------------	---

Speed Zone	
-------------------	--

AADT Counts	2012: 770, 460
	2011: 760, 460
	2010: 820, 440
	2009: 880, 420
	2008: 930, 400

Crash Locations	2012, 2011, 2010, 2009, 2008
------------------------	------------------------------

<p>Historic Projects</p> <ul style="list-style-type: none"> Retreatment Resurface Unknown Bituminous Mix Skimny Mix Bituminous Seal Gravel Surface Treated Gravel Plant Mix Reclaimed Base and Bituminous Concrete 	<p>Functional Class</p> <ul style="list-style-type: none"> 1, 2, 3, 4, 5, 6, 7, 8, 9, 10, 11, 12, 13, 14, 15, 16, 17, 18, 19 	<p>Curves</p> <ul style="list-style-type: none"> curve left curve right 	<p>Road Widths</p> <p>(ft)</p>	<p>AADT</p> <p>(count)</p>	<p>Mileage by Functional Class By Sheet</p> <p>0267 7 - Rural - Major collector 4.950</p>	<p>Mileage by Town By Sheet</p> <p>BURKE - S02670302 4.95 of 4.95</p>	<p>DISTRICT</p> <p>7</p>	<p>TOWN</p> <p>BURKE</p>	<p>Date: 04/01/14</p>	<p>ROUTE</p> <p>Maj-0267</p>
<p>Crash Locations</p> <ul style="list-style-type: none"> Fatal Injury Property Damage Only Unknown Crash Type 						<p>Total Mileage: 4.950 mi</p>	<p>Total Mileage: 4.95 mi</p>	<p>1 of 1</p> <p>TWN mileage: 0.0 to 4.95</p>	<p>ETE mileage: 0.0 to 4.95</p>	