

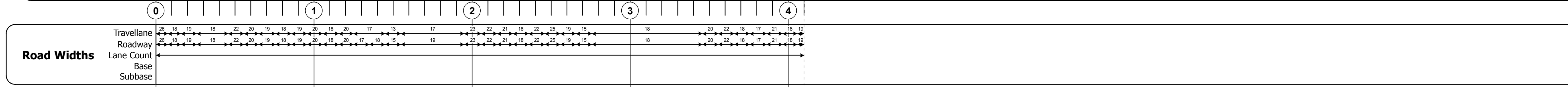
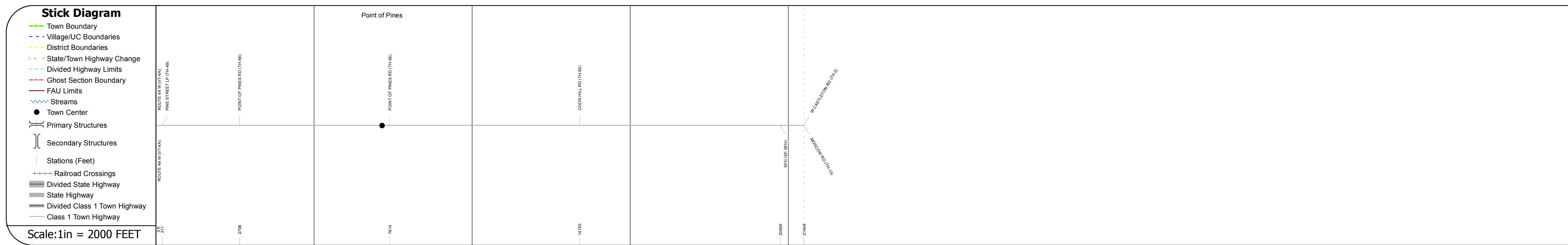
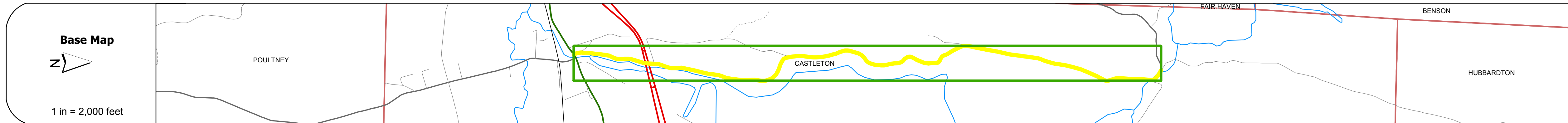
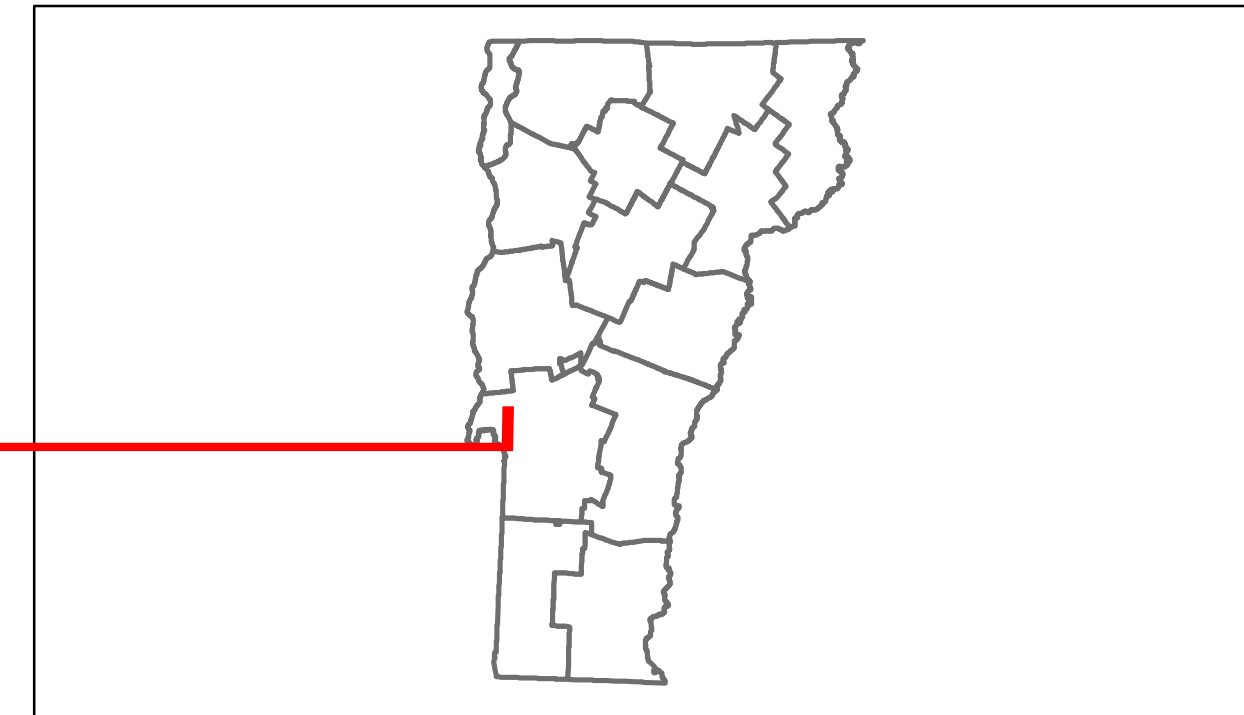


Route Log Progress Chart

DRAFT

Please Note: Errors and Omissions May Exist.
Contact the VTrans Mapping Unit with questions or concerns.

DISTRICT	TOWN	ROUTE
3	CASTLETON	Maj-0265



Curves	
---------------	--

Grades	
---------------	--

Historic Projects	
--------------------------	--

Maintenance Garage	(Not State Maintained)
---------------------------	------------------------

Traffic Counters	568256 568258
-------------------------	------------------

Functional Class	7
-------------------------	---

Speed Zone	
-------------------	--

AADT Counts	2012: 1300, 440	2011: 1300, 440	2010: 1200, 400	2009: 1000, 360	2008: 920, 310
--------------------	-----------------	-----------------	-----------------	-----------------	----------------

Crash Locations	2012, 2011, 2010, 2009, 2008
------------------------	------------------------------

DESCRIPTION BLOCK

Historic Projects Retreatment, Resurface, Unknown, Bituminous Mix, Skippy Mix, Bituminous Seal, Bituminous Concrete, Concrete, Gravel, Surface Treated Gravel, Plant Mix, Reclaimed Base and Bituminous Concrete	Functional Class 1, 2, 3, 4, 5, 6, 7, 8, 9, 10, 11, 12, 13, 14, 15, 16, 17, 18, 19	Curves curve left, curve right	Grades grade up, grade down	Road Widths (ft)	Traffic Counters (counter ID)	AADT (count)	Crash Locations Fatal, Injury, Property Damage Only, Unknown Crash Type	Mileage by Functional Class By Sheet 0265 7 - Rural - Major collector 4.100	Mileage by Town By Sheet CASTLETON - S02651103 4.1 of 4.1	DISTRICT 3	TOWN CASTLETON	Date: 04/01/14	ROUTE Maj-0265 ETE mileage: 0.0 to 4.1
								Total Mileage: 4.100 mi	Total Mileage: 4.1 mi	1 of 1 TWN mileage: 0.0 to 4.1			