



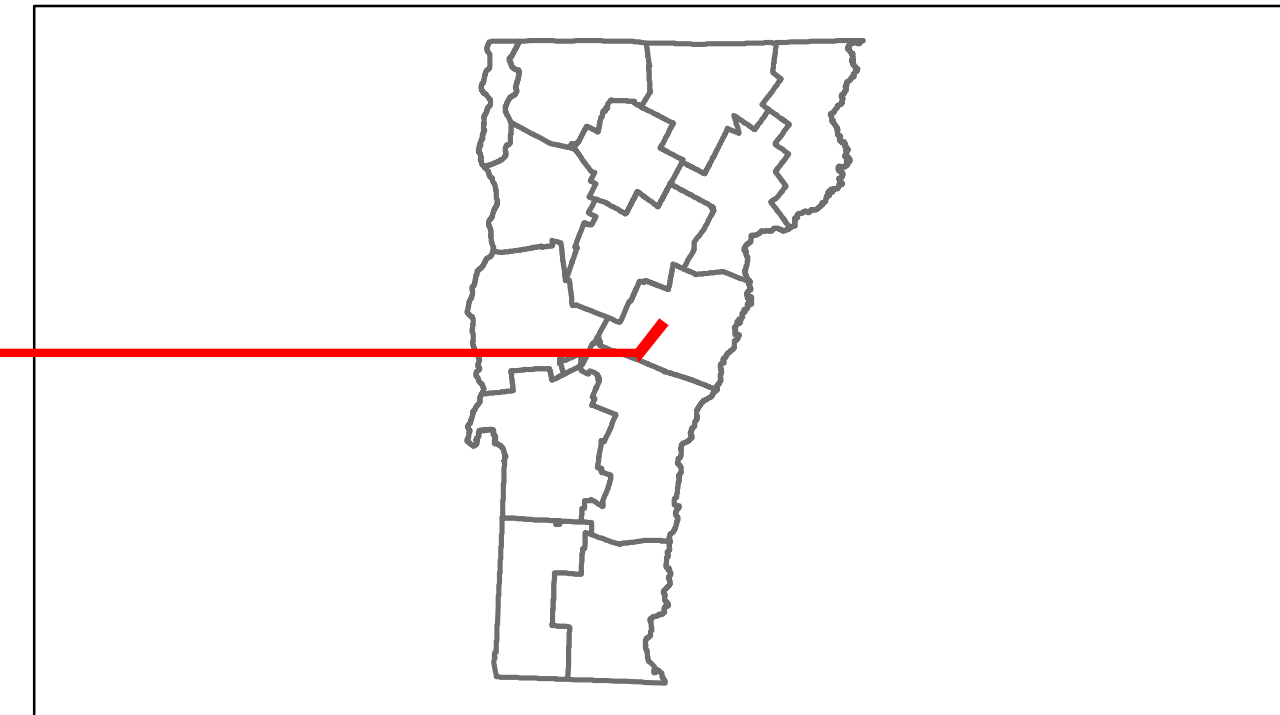


Route Log Progress Chart

DRAFT

Please Note: Errors and Omissions May Exist.
Contact the VTrans Mapping Unit with questions or concerns.

DISTRICT	TOWN	ROUTE
4	RANDOLPH	Maj-0264



Curves	
---------------	--

Grades	
---------------	--

Historic Projects	
--------------------------	--

Maintenance Garage	(Not State Maintained)
---------------------------	------------------------

Traffic Counters	SEN204
-------------------------	--------

Functional Class	7
-------------------------	---

Speed Zone	
-------------------	--

AADT Counts	2012: 1100	2011: 1100	2010: 1100	2009: 1100	2008: 1100
--------------------	------------	------------	------------	------------	------------

Crash Locations	2012: 1	2011: 1	2010: 1	2009: 1	2008: 1
------------------------	---------	---------	---------	---------	---------

DESCRIPTION BLOCK

Historic Projects Retreatment, Resurface, Unknown, Bituminous Mix, Skippy Mix, Bituminous Seal, Concrete, Gravel, Surface Treated Gravel, Plant Mix, Reclaimed Base and Bituminous Concrete	Functional Class 1-19, 12-17, 14-19, 6-16, Speed Zones 25-65	Curves curve left, curve right	Grades grade up, grade down	Road Widths (ft)	Traffic Counters (counter ID)	AADT (count)	Crash Locations Fatal, Injury, Property Damage Only, Unknown Crash Type	Mileage by Functional Class By Sheet 0264 7 - Rural - Major collector 3.560	Mileage by Town By Sheet RANDOLPH - S02640909 3.56 of 3.56	DISTRICT 4	TOWN RANDOLPH	Date: 04/01/14	ROUTE Maj-0264 ETE mileage: 0.0 to 3.56
								Total Mileage: 3.560 mi		Total Mileage: 3.56 mi			