


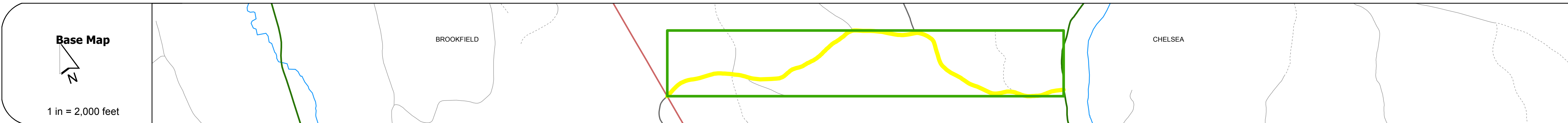
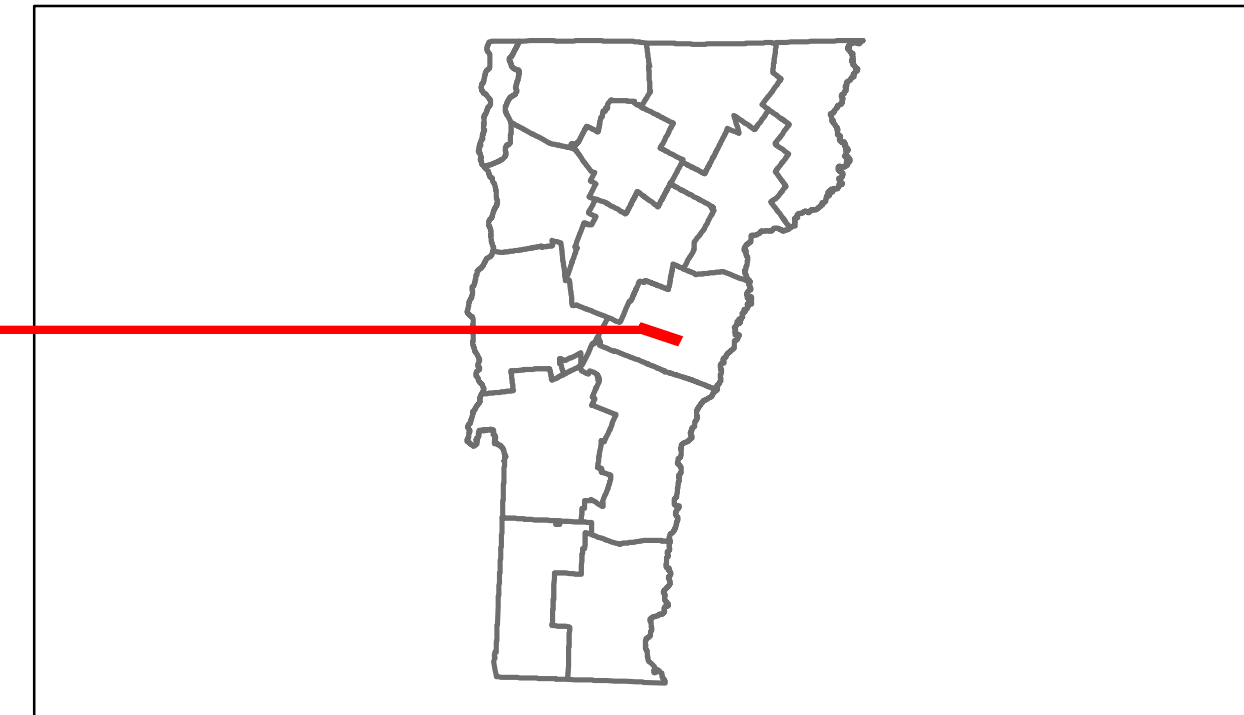


# Route Log Progress Chart

**DRAFT**

Please Note: Errors and Omissions May Exist.  
Contact the VTrans Mapping Unit with questions or concerns.

|          |         |          |
|----------|---------|----------|
| DISTRICT | TOWN    | ROUTE    |
| 4        | CHELSEA | Maj-0264 |



|               |  |
|---------------|--|
| <b>Curves</b> |  |
|---------------|--|

|               |  |
|---------------|--|
| <b>Grades</b> |  |
|---------------|--|

|                          |  |
|--------------------------|--|
| <b>Historic Projects</b> |  |
|--------------------------|--|

|                           |  |
|---------------------------|--|
| <b>Maintenance Garage</b> |  |
|---------------------------|--|

|                         |       |
|-------------------------|-------|
| <b>Traffic Counters</b> | SN343 |
|-------------------------|-------|

|                         |   |
|-------------------------|---|
| <b>Functional Class</b> | 7 |
|-------------------------|---|

|                   |  |
|-------------------|--|
| <b>Speed Zone</b> |  |
|-------------------|--|

|                    |            |
|--------------------|------------|
| <b>AADT Counts</b> | 2012: 1100 |
|                    | 2011: 1100 |
|                    | 2010: 1100 |
|                    | 2009: 1100 |
|                    | 2008: 1100 |

|                        |         |
|------------------------|---------|
| <b>Crash Locations</b> | 2012: 0 |
|                        | 2011: 1 |
|                        | 2010: 0 |
|                        | 2009: 1 |
|                        | 2008: 1 |

## DESCRIPTION BLOCK

|   |  |  |                            |                        |   |   |                      |                        |                       |   |
|---|--|--|----------------------------|------------------------|---|---|----------------------|------------------------|-----------------------|---|
| <b>Historic Projects</b><br>Retreatment, Resurface, Unknown, Bituminous Mix, Skippy Mix, Bituminous Seal, Gravel, Surface Treated Gravel, Plant Mix, Reclaimed Base and Bituminous Concrete, Concrete | <b>Functional Class</b><br>1, 2, 6, 7, 8, 11, 12, 14, 16, 17, 19 | <b>Curves</b><br>curve left, curve right | <b>Road Widths</b><br>(ft) | <b>AADT</b><br>(count) | <b>Mileage by Functional Class By Sheet</b><br>0264 7 - Rural - Major collector 2.890 | <b>Mileage by Town By Sheet</b><br>CHELSEA - S02640904 2.89 of 2.89 | <b>DISTRICT</b><br>4 | <b>TOWN</b><br>CHELSEA | <b>Date:</b> 04/01/14 | <b>ROUTE</b><br>Maj-0264<br>ETE mileage: 4.04 to 6.93 |
|   |  |  |                            |                        | <b>Crash Locations</b><br>Fatal, Injury, Property Damage Only, Unknown Crash Type     | <b>Speed Zones</b><br>25, 30, 35, 40, 45, 50, 55, 60, 65            |                      |                        |                       |   |