


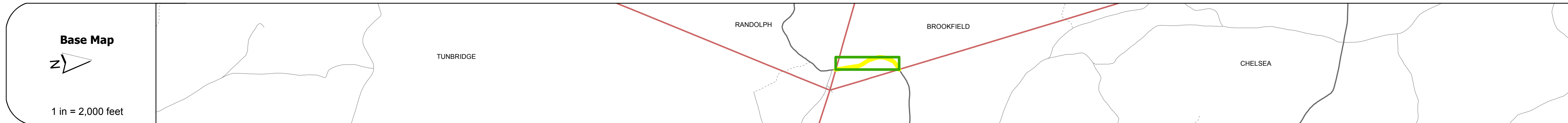
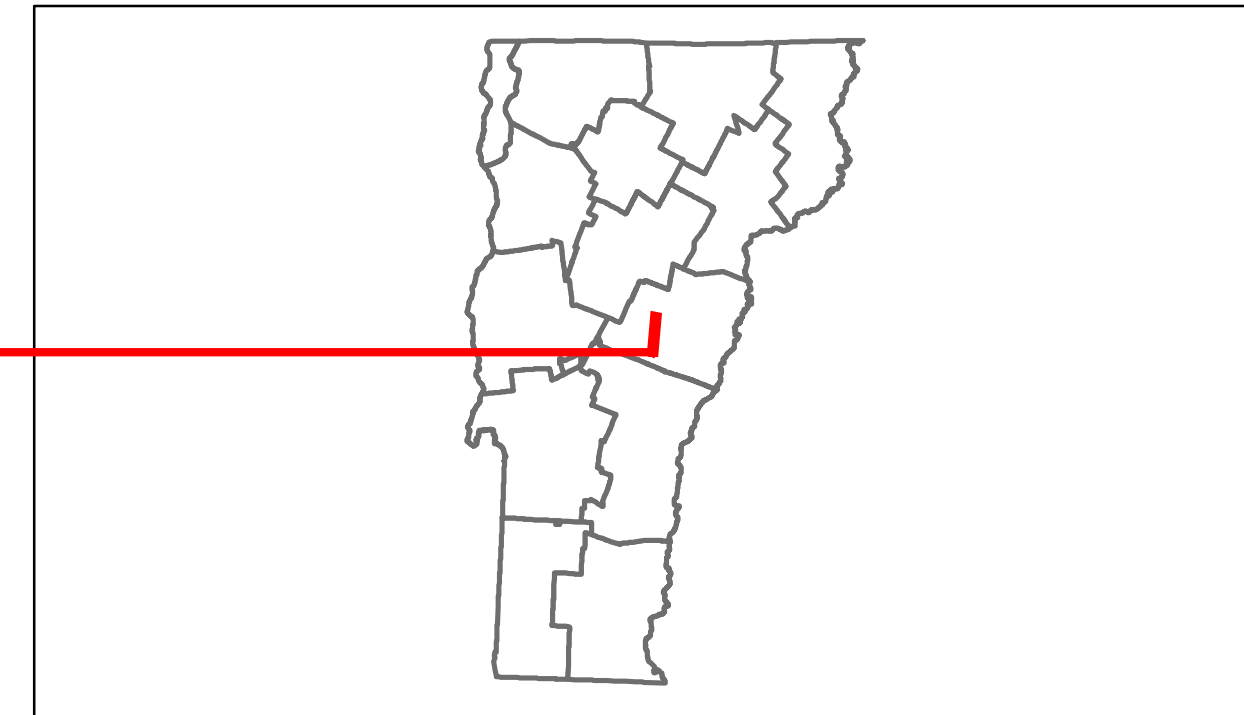


Route Log Progress Chart

DRAFT

Please Note: Errors and Omissions May Exist.
Contact the VTrans Mapping Unit with questions or concerns.

DISTRICT	TOWN	ROUTE
6	BROOKFIELD	Maj-0264



Curves	
---------------	--

Grades	
---------------	--

Historic Projects	
--------------------------	--

Maintenance Garage	
---------------------------	--

Traffic Counters	SR0342
-------------------------	--------

Functional Class	7
-------------------------	---

Speed Zone	
-------------------	--

AADT Counts	2012: 1100 2011: 1100 2010: 1100 2009: 1100 2008: 1100
--------------------	--

Crash Locations	2012 2011 2010 2009 2008
------------------------	--------------------------------------

DESCRIPTION BLOCK

Historic Projects Retreatment, Resurface, Unknown, Bituminous Mix, Skippy Mix, Bituminous Seal, Bituminous Concrete, Concrete, Gravel, Surface Treated Gravel, Plant Mix, Reclaimed Base and Bituminous Concrete	Functional Class 1-19, 6-16 Speed Zones 25, 30, 35, 40, 45, 50, 55, 60, 65	Curves curve left, curve right Grades grade up, grade down	Road Widths (ft) Traffic Counters (counter ID)	AADT (count) Crash Locations Fatal, Injury, Property Damage Only, Unknown Crash Type	Mileage by Functional Class By Sheet 0264 7 - Rural - Major collector 0.480 Total Mileage: 0.480 mi	Mileage by Town By Sheet BROOKFIELD - S02640903 0.48 of 0.48 Total Mileage: 0.48 mi	DISTRICT 6	TOWN BROOKFIELD	Date: 04/01/14 1 of 1 TWN mileage: 0.0 to 0.48	ROUTE Maj-0264 ETE mileage: 3.56 to 4.04
--	---	---	---	---	---	---	----------------------	---------------------------	--	---