


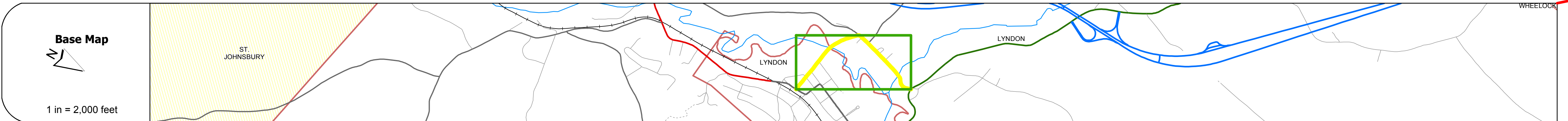
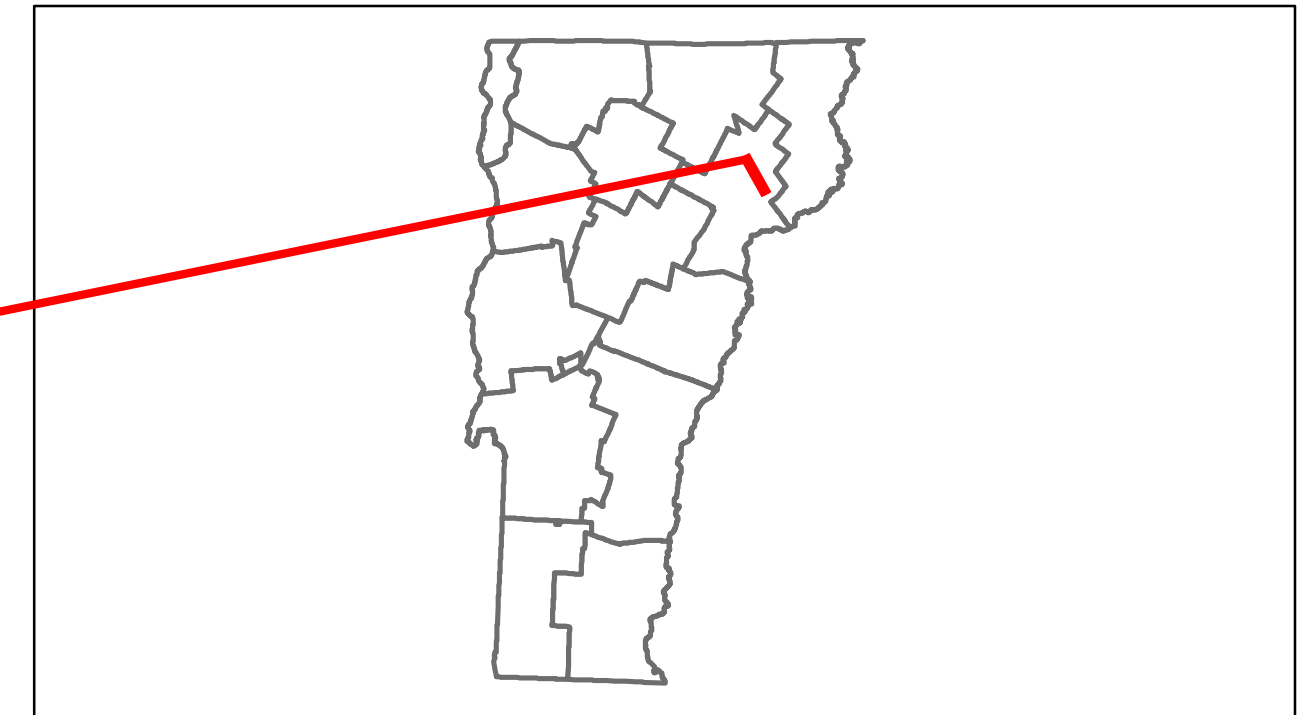


Route Log Progress Chart


DRAFT

Please Note: Errors and Omissions May Exist.
Contact the VTrans Mapping Unit with questions or concerns.

DISTRICT	TOWN	ROUTE
7	LYNDON	Maj-0260




DESCRIPTION BLOCK
<p>Bridge 2: Stringer/multi-beam or girder - 1961 Structure No. 200260000203072 Length: 172' Width: 30.5' Facility Carried: ALT VT 00122 ML Bridge Type: 3 - SPAN ROLLED BEAM Features Intersected: PASSUMPSIC RIVER Surface: Bituminous Maintenance/Ownership: Town</p> <p>Bridge 4: Truss - thru - 1900 Structure No. 200260000403072 Length: 61' Height: 10.33' Width: 14.5' Weight Limit: 08 Facility Carried: ALT VT 00122 ML Bridge Type: STLB/MQN PST COV BR Features Intersected: MILLER RUN 1 Covered: MILLER RUN Surface: Timber Maintenance/Ownership: Town</p>



Curves

Grades




Maintenance Garage
----- (Not State Maintained) -----

Traffic Counters
56C252 56C268 56C248 56C151 56C248 56C247

Functional Class
7

Speed Zone



Historic Projects Retreatment, Resurface, Unknown, Bituminous Mix, Skippy Mix, Bituminous Seal, Bituminous Concrete, Concrete	Functional Class 1, 2, 3, 4, 5, 6, 7, 8, 9, 10, 11, 12, 13, 14, 15, 16, 17, 18, 19	Curves curve left, curve right	Road Widths (ft)	AADT (count)	Mileage by Functional Class By Sheet 0260 7 - Rural - Major collector 1.042	Mileage by Town By Sheet LYNDON - S02600307 1.042 of 1.042	DISTRICT 7	TOWN LYNDON	Date: 04/01/14	ROUTE Maj-0260 ETE mileage: 0.0 to 1.042
Crash Locations Fatal, Injury, Property Damage Only, Unknown Crash Type	Speed Zones 25, 30, 35, 40, 45, 50, 55, 60, 65	Grades grade up, grade down	Traffic Counters (counter ID)	Total Mileage: 1.042 mi	Total Mileage: 1.042 mi	1 of 1 TWN mileage: 0.0 to 1.042	7	LYNDON	1 of 1 TWN mileage: 0.0 to 1.042	ETE mileage: 0.0 to 1.042