

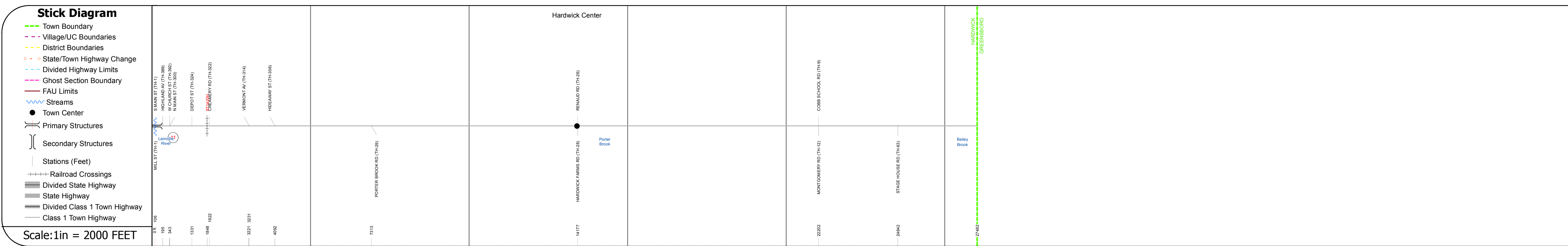
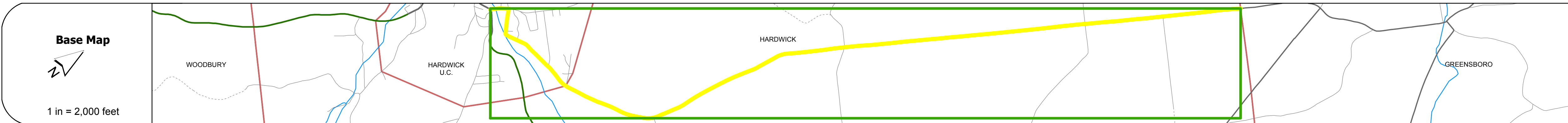
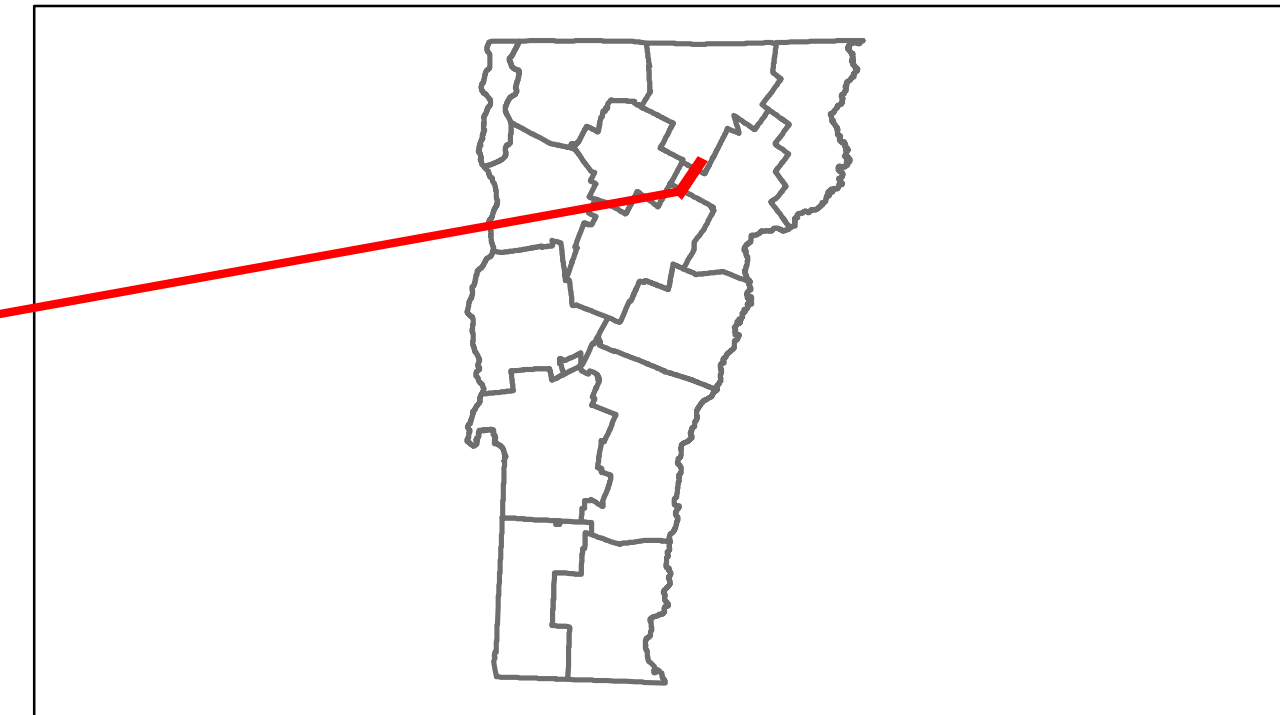


Route Log Progress Chart

DRAFT

Please Note: Errors and Omissions May Exist.
Contact the VTrans Mapping Unit with questions or concerns.

DISTRICT	TOWN	ROUTE
7	HARDWICK	Maj-0257




DESCRIPTION BLOCK
<p>Bridge 41: Box beam or girders - multiple - 2000 Structure No. 200257004103052 Length: 75' Width: 31.7' Facility Carried: TR 03 FAS 257 Bridge Type: PRESTRESSED BOX BEAM Features Intersected: LAMOILLE RIVER Surface: Bituminous Maintenance/Ownership: Town</p>

Road Widths	Travellane	Roadway	Lane Count	Base	Subbase
	32	32	30	18	18

Curves

Grades



Maintenance Garage
(Not State Maintained)

Traffic Counters
96C2EW, 96C143, 96C145, 96C2EX, 96C354, 96C792, 96C1047

Functional Class
7

Speed Zone

AADT Counts
2012: 3300, 1500, 1200
2011: 3300, 1500, 1200
2010: 2200, 1500, 1300
2009: 3100, 1400, 1300
2008: 3000, 1400, 1400

Crash Locations
2012, 2011, 2010, 2009, 2008

Historic Projects	Functional Class	Curves	Road Widths	AADT	Mileage by Functional Class By Sheet	Mileage by Town By Sheet	DISTRICT	TOWN	Date: 04/01/14	ROUTE
Retreatment, Resurface, Unknown, Bituminous Mix, Skippy Mix, Bituminous Seal, Bituminous Concrete, Surface Treated Gravel, Plant Mix, Reclaimed Base and Bituminous Concrete, Concrete	1-19	curve left, curve right	(ft)	(count)	0257 7 - Rural - Major collector 5.205	HARDWICK - S02570305 5.205 of 5.205	7	HARDWICK	1 of 1 ETE mileage: 0.0 to 5.205	Maj-0257 ETE mileage: 0.0 to 5.205
					Total Mileage: 5.205 mi	Total Mileage: 5.205 mi				