

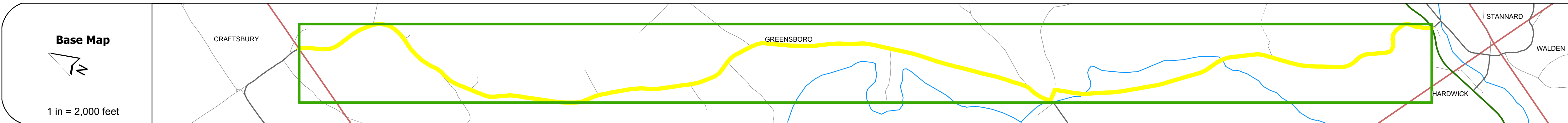
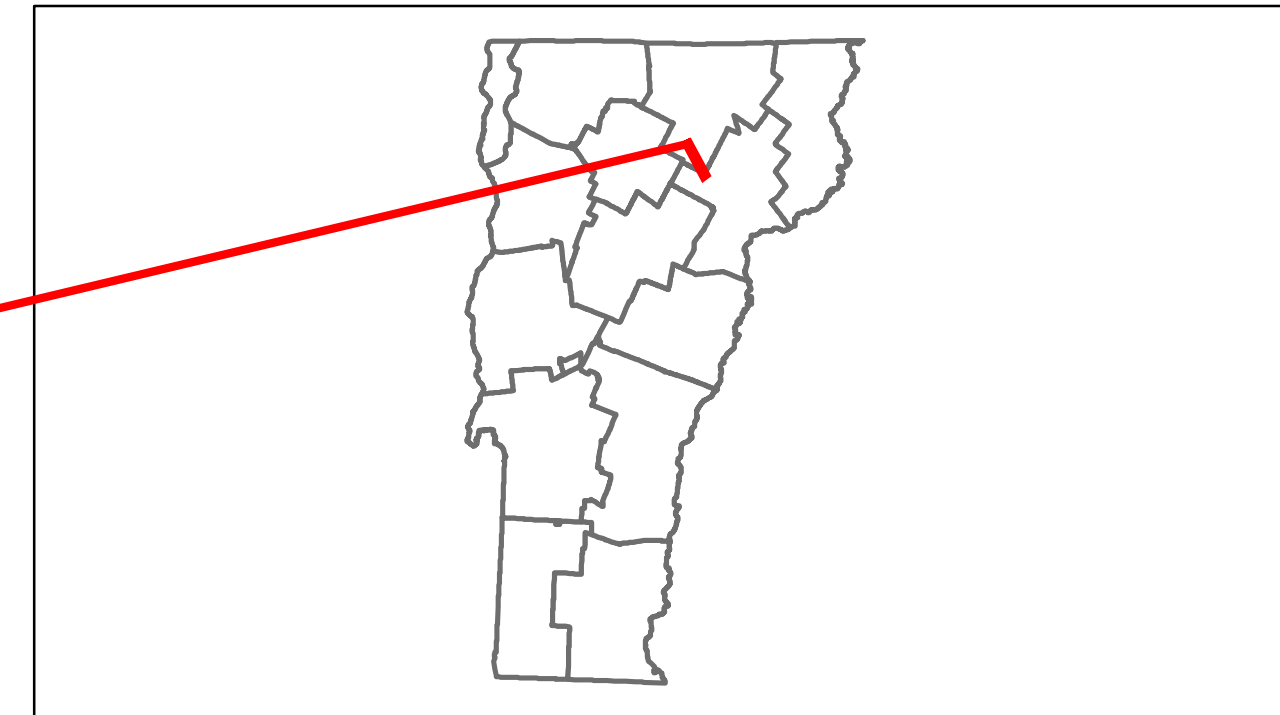


# Route Log Progress Chart

**DRAFT**

Please Note: Errors and Omissions May Exist.  
Contact the VTrans Mapping Unit with questions or concerns.

DISTRICT	TOWN	ROUTE
9	GREENSBORO	Maj-0255



**Stick Diagram**

- Town Boundary
- Village/UC Boundaries
- District Boundaries
- State/Town Highway Change
- Divided Highway Limits
- Ghost Section Boundary
- FAU Limits
- Streams
- Town Center
- Primary Structures
- Secondary Structures
- Stations (Feet)
- Railroad Crossings
- Divided State Highway
- State Highway
- Divided Class 1 Town Highway
- Class 1 Town Highway

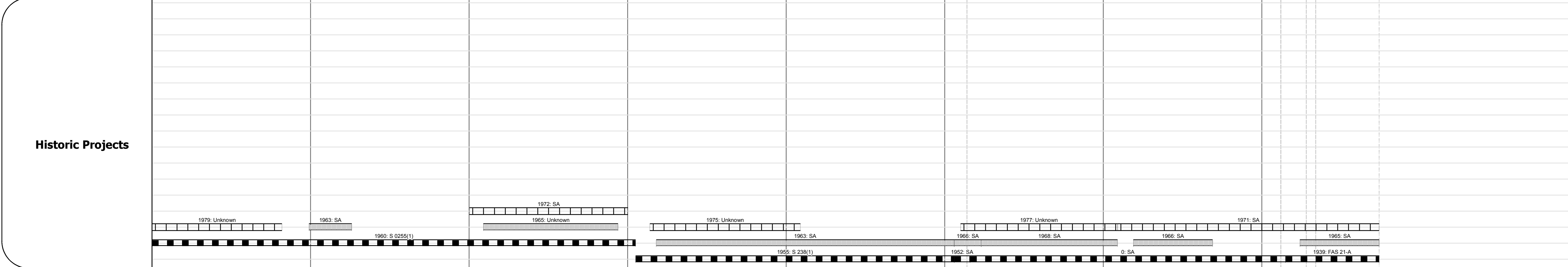
Scale: 1in = 2000 FEET



<b>Road Widths</b>	Travellane	20	26	20
Roadway	24	26	24	
Lane Count				
Base				
Subbase				

<b>Curves</b>									
---------------	--	--	--	--	--	--	--	--	--

<b>Grades</b>									
---------------	--	--	--	--	--	--	--	--	--



<b>Maintenance Garage</b>									
---------------------------	--	--	--	--	--	--	--	--	--

<b>Traffic Counters</b>	S6P2AM	S6P347	S6P345	S6P251	S6P22W	S6P342	S6P2AL
-------------------------	--------	--------	--------	--------	--------	--------	--------

<b>Functional Class</b>	7								
-------------------------	---	--	--	--	--	--	--	--	--

<b>Speed Zone</b>									
-------------------	--	--	--	--	--	--	--	--	--

<b>AADT Counts</b>	2012	610	640	1500 1300	660
	2011	600	630	1500 1300	650
	2010	620	660	1500 1300	660
	2009	650	680	1500 1300	670
	2008	670	710	1500 1300	680

<b>Crash Locations</b>	2012						
	2011						
	2010						
	2009						
	2008						

## DESCRIPTION BLOCK

<p><b>Historic Projects</b></p> <ul style="list-style-type: none"> <li>Retreatment</li> <li>Resurface</li> <li>Unknown</li> <li>Bituminous Mix</li> <li>Skimny Mix</li> <li>Bituminous Seal</li> <li>Gravel</li> <li>Surface Treated Gravel</li> <li>Plant Mix</li> <li>Reclaimed Base and Bituminous Concrete</li> <li>Concrete</li> </ul>	<p><b>Functional Class</b></p> <ul style="list-style-type: none"> <li>1</li> <li>2</li> <li>6</li> <li>7</li> <li>8</li> <li>11</li> <li>12</li> <li>14</li> <li>16</li> <li>17</li> <li>19</li> </ul> <p><b>Speed Zones</b></p> <ul style="list-style-type: none"> <li>25</li> <li>30</li> <li>35</li> <li>40</li> <li>45</li> <li>50</li> <li>55</li> <li>60</li> <li>65</li> </ul>	<p><b>Curves</b></p> <ul style="list-style-type: none"> <li>curve left</li> <li>curve right</li> </ul> <p><b>Grades</b></p> <ul style="list-style-type: none"> <li>grade up</li> <li>grade down</li> </ul>	<p><b>Road Widths</b></p> <p>(ft)</p>	<p><b>Traffic Counters</b></p> <p>(counter ID)</p>	<p><b>AADT</b></p> <p>(count)</p>	<p><b>Crash Locations</b></p> <ul style="list-style-type: none"> <li>Fatal</li> <li>Injury</li> <li>Property Damage Only</li> <li>Unknown Crash Type</li> </ul>	<p><b>Mileage by Functional Class By Sheet</b></p> <p>0255 7 - Rural - Major collector 7.740</p>	<p><b>Mileage by Town By Sheet</b></p> <p>GREENSBORO - S02551009 7.74 of 7.74</p>	<p><b>DISTRICT</b></p> <p>9</p>	<p><b>TOWN</b></p> <p>GREENSBORO</p>	<p>Date: 04/01/14</p> <p>1 of 1</p> <p>TWN mileage: 0.0 to 7.74</p>	<p><b>ROUTE</b></p> <p>Maj-0255</p> <p>ETE mileage: 2.18 to 9.92</p>
---	---	--	---------------------------------------	--	-----------------------------------	---	--	---	---------------------------------	--------------------------------------	---	--

For More Information Contact - Vermont Agency of Transportation, Policy, Planning and Intermodal Development Division - Mapping Unit, 1 National Life Drive, Montpelier, VT 05633-5001 Telephone: 802-828-2600.