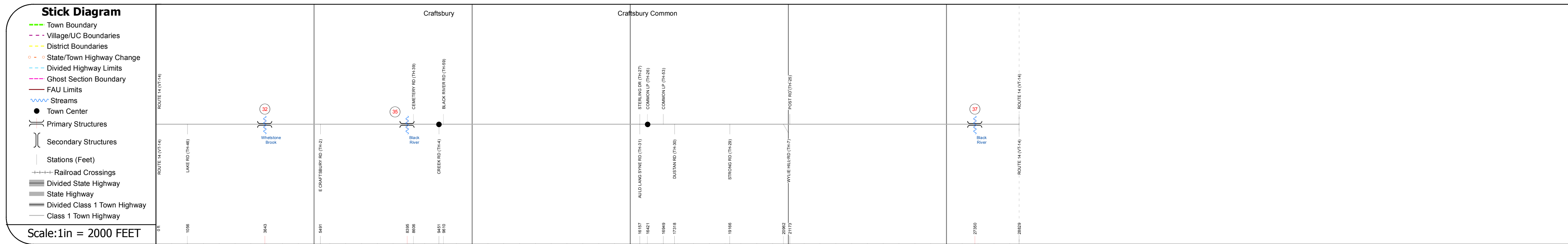
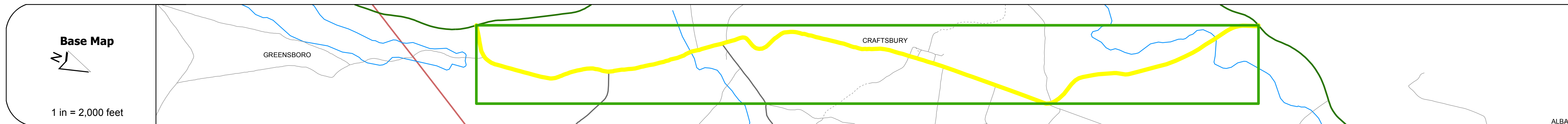
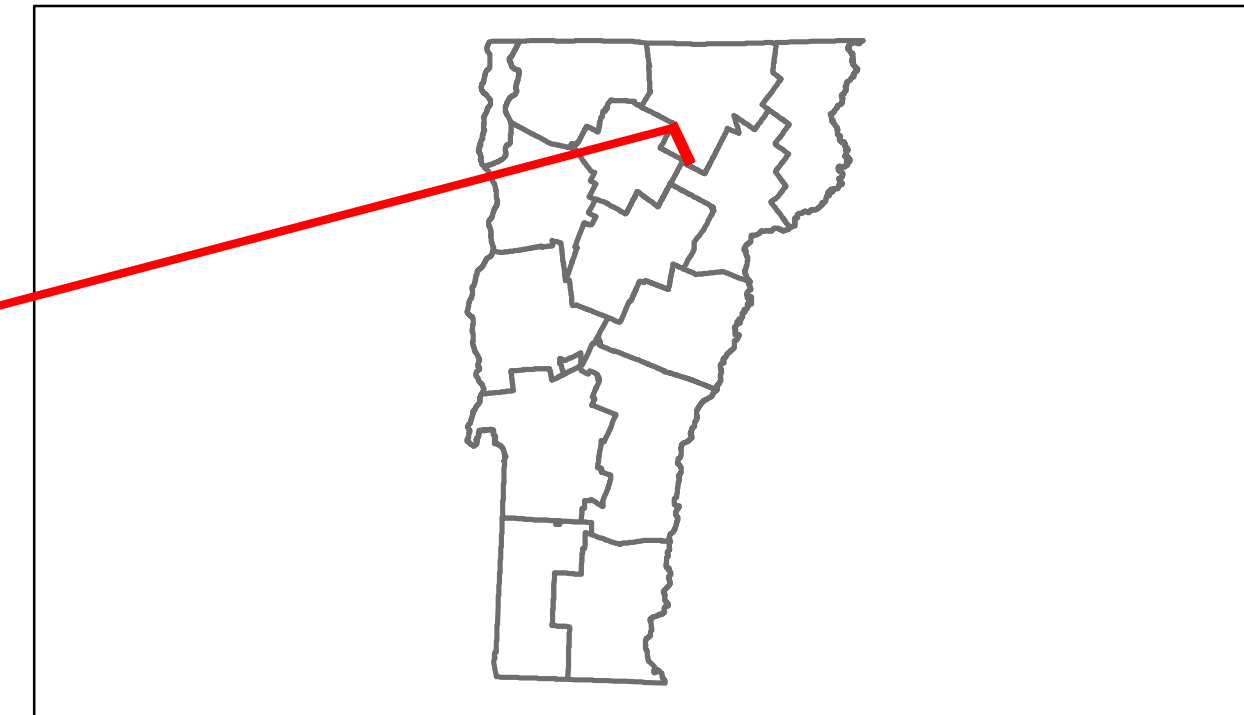


DISTRICT	TOWN	ROUTE
9	CRAFTSBURY	Maj-0253



DESCRIPTION BLOCK

Bridge 32:
Slab - 1995
Structure No. 200253003210062
Length: 31'
Width: 27.1'
Facility Carried: TR 01 FAS 253
Bridge Type: CONCRETE FRAME
Features Intersected: WHETSTONE BROOK
Maintenance/Ownership: Town


Bridge 35:
Tee Beam - 1939
Structure No. 200253003510062
Length: 40'
Width: 24.5'
Facility Carried: TR 01 FAS 253
Bridge Type: CONCRETE T-BEAM
Features Intersected: BLACK RIVER
Maintenance/Ownership: Town

Bridge 37:
Stringer/multi-beam or girder - 1953
Structure No. 200253003710062
Length: 89'
Width: 30.0'
Facility Carried: TR 01 FAS 253
Bridge Type: ROLLED BM
Features Intersected: BLACK RIVER
Surface: Bituminous
Maintenance/Ownership: Town

Road Widths	Travellane	24	22
Roadway	24	22	
Lane Count			
Base			
Subbase	2 1/2" Bit. Conc.		
	27" Crushed Stone		

Curves			
---------------	--	--	--

Grades			
---------------	--	--	--



Maintenance Garage	(Not State Maintained)
---------------------------	------------------------

Traffic Counters	56P270V	56P234	56P340	56P352	56P354
-------------------------	---------	--------	--------	--------	--------

Functional Class	7
-------------------------	---

Speed Zone	
-------------------	--

AADT Counts	2012	620	1100	810	610	250
	2011	610	1100	800	600	250
	2010	590	1100	800	610	260
	2009	570	1100	810	620	260
	2008	540	1000	810	620	270

Crash Locations	2012			
	2011			
	2010			
	2009			
	2008			

Historic Projects Retreatment, Resurface, Unknown, Bituminous Mix, Skimmy Mix, Bituminous Seal, Bituminous Concrete, Gravel, Surface Treated Gravel, Plant Mix, Reclaimed Base and Bituminous Concrete, Concrete	Functional Class 1, 2, 6, 7, 8, 11, 12, 14, 16, 17, 19	Curves curve left, curve right	Road Widths (ft)	Traffic Counters (counter ID)	AADT (count)	Crash Locations Fatal, Injury, Property Damage Only, Unknown Crash Type	Mileage by Functional Class By Sheet 0253 7 - Rural - Major collector 5.460	Mileage by Town By Sheet CRAFTSBURY - S02531006 5.46 of 5.46	DISTRICT 9	TOWN CRAFTSBURY	Date: 04/01/14	ROUTE Maj-0253 ETE mileage: 0.0 to 5.46
Total Mileage: 5.460 mi							Total Mileage: 5.46 mi					