Route Log Progress Chart

DRAFT

Please Note: Errors and Omissions May Exist.
Contact the VTrans Mapping Unit with questions or concerns.

DISTRICT	TOWN	ROUTE
6	CABOT	Maj-0249

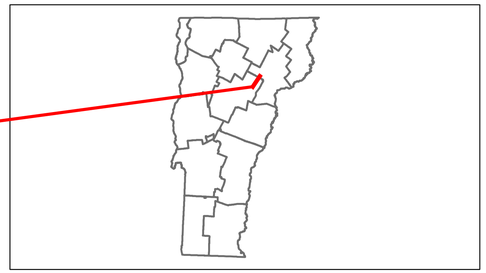

Base Map

1 in = 2,000 feet

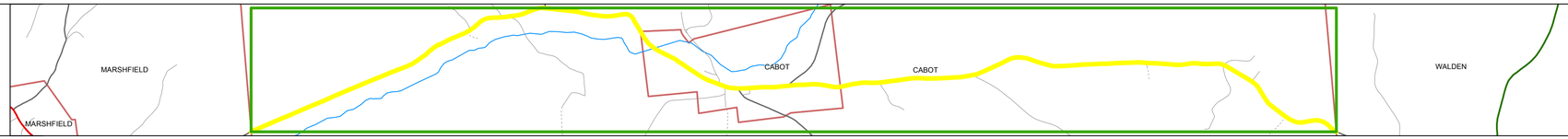

Stick Diagram

- Town Boundary
- Village/UC Boundaries
- District Boundaries
- State/Town Highway Change
- Divided Highway Limits
- Ghost Section Boundary
- FAU Limits
- Streams
- Town Center
- Primary Structures
- Secondary Structures
- Stations (Feet)
- Railroad Crossings
- Divided State Highway
- State Highway
- Divided Class 1 Town Highway
- Class 1 Town Highway

Scale:1in = 2000 FEET

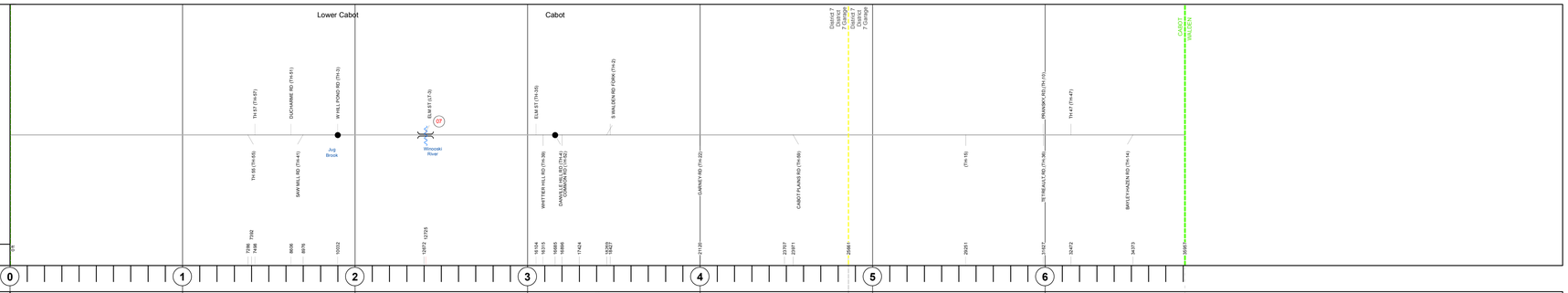

Road Widths

	0–1	1–2	2–3	3–4	4–5	5–6	6–8.21
Travellane	22						
Roadway	24						
Lane Count							
Base							
Subbase							

Curves

Grades

Historic Projects

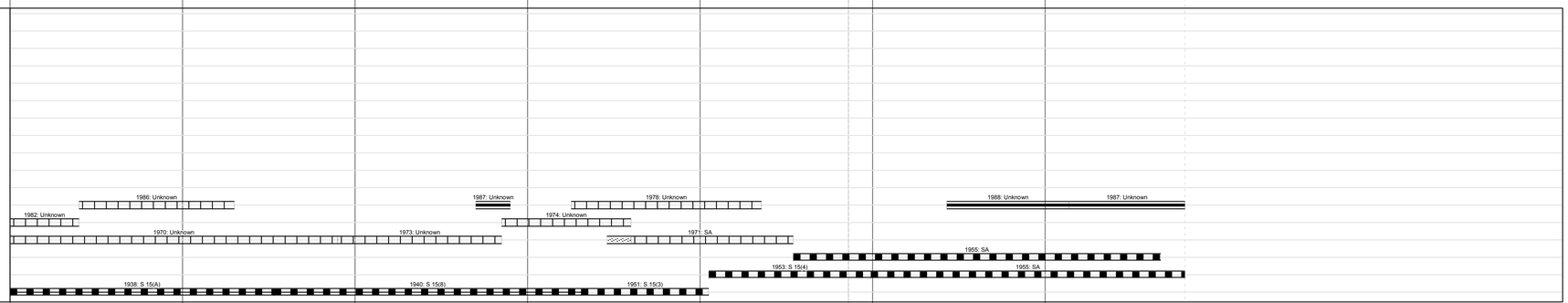

Maintenance Garage

(Not State Maintained)

Traffic Counters

S6W305
S6W303

Functional Class

7

Speed Zone

AADT Counts

	0–1	1–2	2–3	3–4	4–5	5–6	6–8.21
2012	1700	1600	1900	1000			
2011	1700	1600	1900	990			
2010	1700	1700	1900	920			
2009	1700	1800	1800	850			
2008	1600	1800	1800	780			

Crash Locations



DESCRIPTION BLOCK

Bridge 7:
Tee Beam - 1942
Structure No. 200249000712042
Length: 33'
Width: 21.7'
Facility Carried: TR 01 FAS 249
Bridge Type: CONCRETE T-BEAM
Features Intersected: WINOOSKI RIVER
Surface: Bituminous
Maintenance/Ownership: Town

Historic Projects: Retreatment, Resurface, Unknown, Bituminous Mix, Skinny Mix, Bituminous Seal, Bituminous Concrete, Bituminous Macadam, Cold Plane and Bituminous Concrete, Concrete, Gravel, Surface Treated Gravel, Plant Mix, Reclaimed Base and Bituminous Concrete

Functional Class: 1, 7, 12, 17, 2, 8, 14, 19, 6, 11, 16

Speed Zones: SPEED LIMIT 25, 30, 35, 40, 45, 50, 55, 60, 65

Curves: curve left, curve right

Grades: grade up, grade down

Road Widths: (ft)

Traffic Counters: (counter ID)

AADT: (count)

Crash Locations: Fatal, Injury, Property Damage Only, Unknown Crash Type

Mileage by Functional Class By Sheet

0249	7 - Rural - Major Collector	6.810

Total Mileage: 6.810 mi

Mileage by Town By Sheet

CABOT - S02491204		6.81 of 6.81

Total Mileage: 6.81 mi

DISTRICT	TOWN	Date: 04/01/14	ROUTE
6	CABOT	1 of 1 TWN mileage: 0.0 to 6.81	Maj-0249 ETE mileage: 1.4 to 8.21