

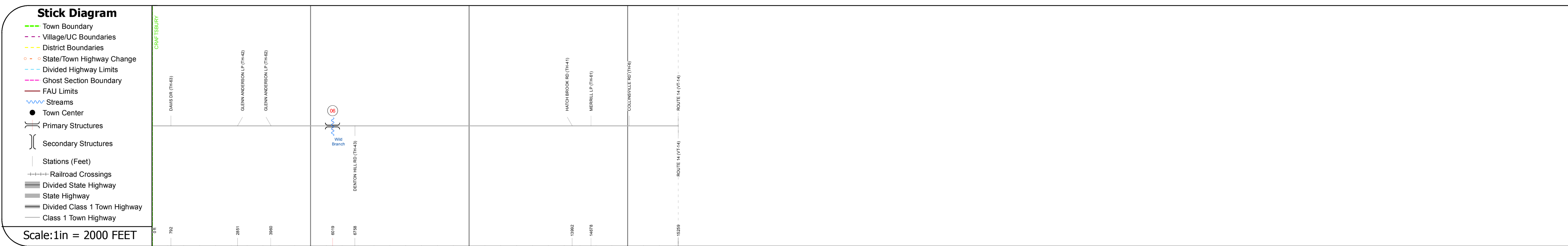
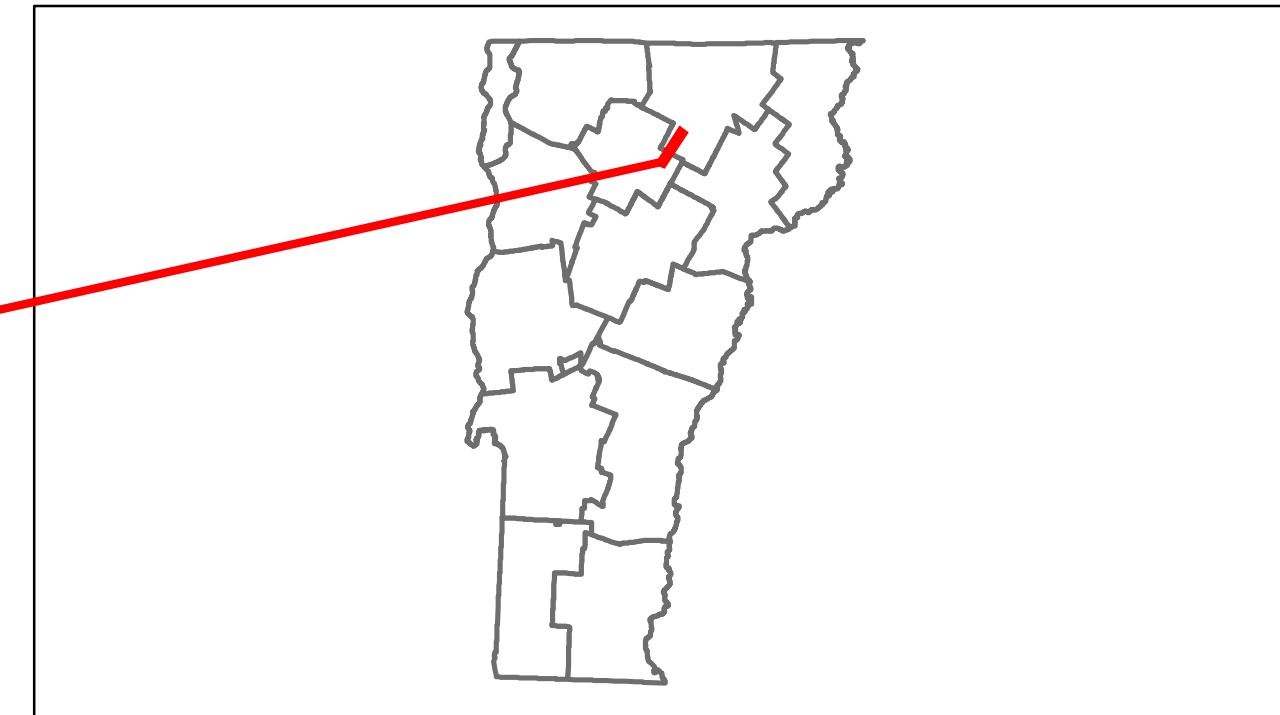


Route Log Progress Chart

DRAFT

Please Note: Errors and Omissions May Exist.
Contact the VTrans Mapping Unit with questions or concerns.

DISTRICT	TOWN	ROUTE
9	CRAFTSBURY	Maj-0247




DESCRIPTION BLOCK

Bridge 6:
Tee Beam - 1928
Structure No. 200247000610062
Length: 49'
Width: 27.7'
Facility Carried: TR 03 FAS 247
Bridge Type: CONCRETE T-BEAM
Features Intersected: WILD BR. LAMOILLE RIVER
Surface: Bituminous
Maintenance/Ownership: Town

0	1	2	3
Travellane		22	
Roadway		20	
Lane Count			
Base			
Subbase		18" Gravel	

Curves	Grades



Maintenance Garage

Traffic Counters
SEP068, SEP051, SEP060, SEP720

Functional Class
7

Speed Zone

Year	2008	2009	2010	2011	2012
1200					
1300					
1400					
1500					

Year	2008	2009	2010	2011	2012
Crash Locations					

Historic Projects Retreatment, Resurface, Unknown, Bituminous Mix, Skippy Mix, Bituminous Seal, Bituminous Concrete, Surface Treated Gravel, Plant Mix, Reclaimed Base and Bituminous Concrete, Concrete, Gravel, Cold Pipe and Concrete, Concrete	Functional Class 1, 2, 6, 7, 8, 11, 12, 14, 16, 17, 19	Curves curve left, curve right	Road Widths (ft)	Traffic Counters (counter ID)	AADT (count)	Crash Locations Fatal, Injury, Property Damage Only, Unknown Crash Type	Mileage by Functional Class By Sheet 0247 7 - Rural - Major collector 3.320	Mileage by Town By Sheet CRAFTSBURY - S02471006 3.32 of 3.32	DISTRICT 9	TOWN CRAFTSBURY	Date: 04/01/14	ROUTE Maj-0247 ETE mileage: 5.25 to 8.57
							Total Mileage: 3.320 mi	Total Mileage: 3.32 mi	1 of 1 TWN mileage: 0.0 to 3.32			