


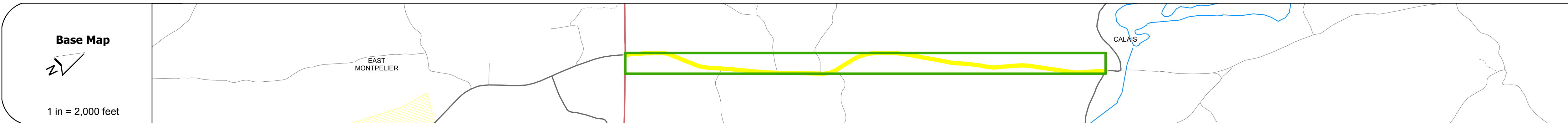
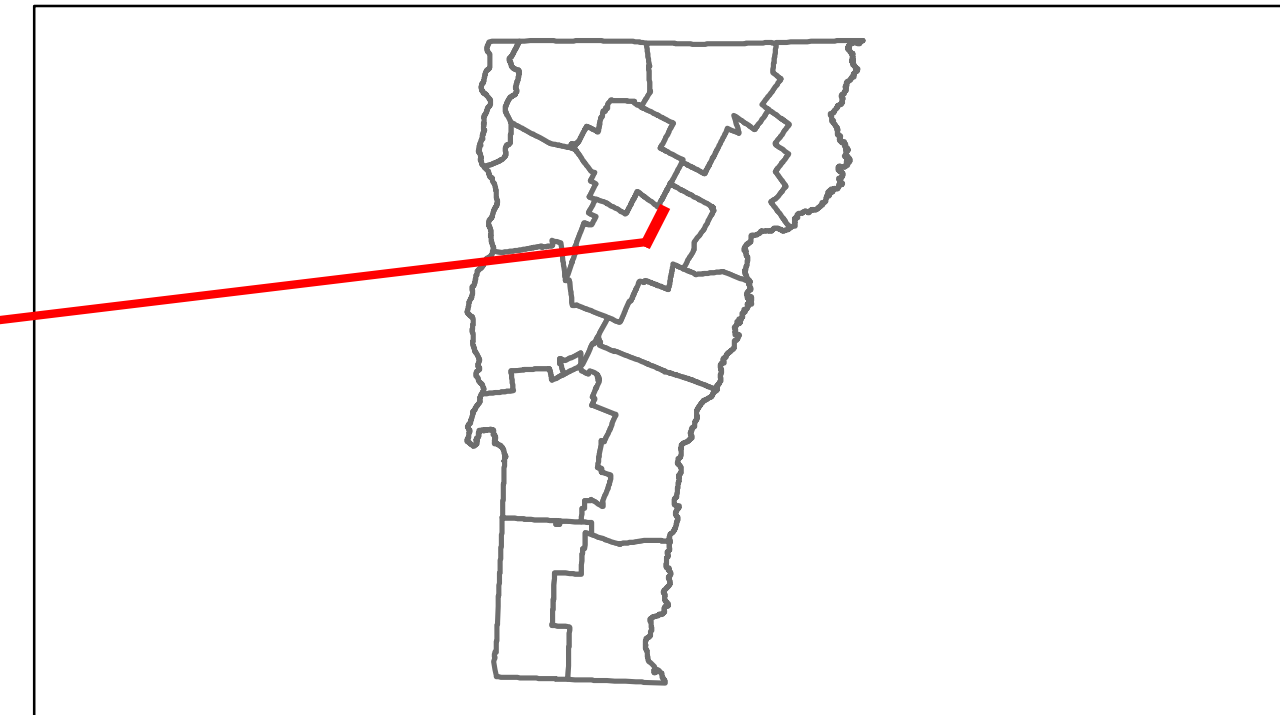


Route Log Progress Chart







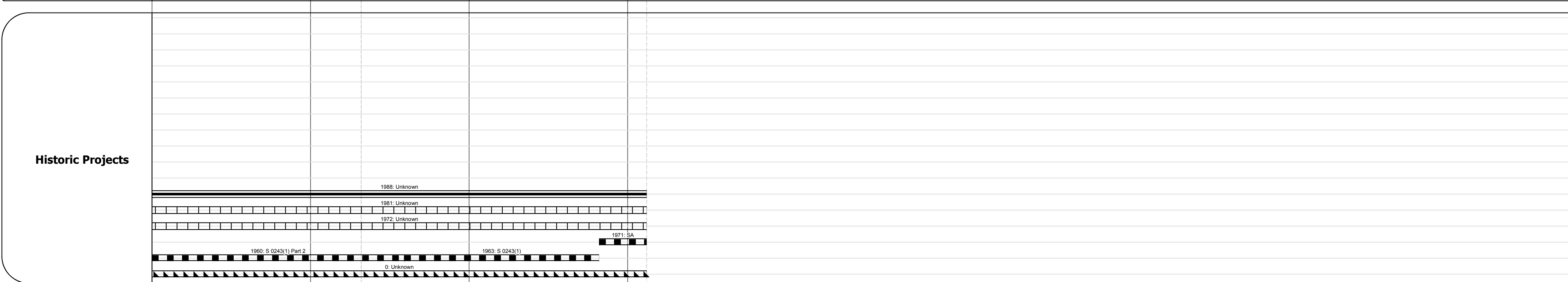
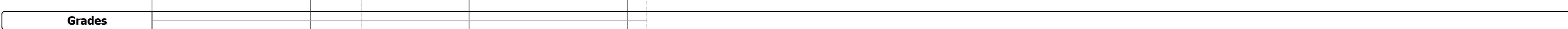


DRAFT

Please Note: Errors and Omissions May Exist.
Contact the VTrans Mapping Unit with questions or concerns.

DISTRICT	TOWN	ROUTE
6	CALAIS	Maj-0243



DESCRIPTION BLOCK



Historic Projects Retreatment, Resurface, Unknown, Bituminous Mix, Skippy Mix, Bituminous Seal, Bituminous Concrete, Surface Treated Gravel, Plant Mix, Reclaimed Base and Bituminous Concrete, Concrete	Functional Class 1, 2, 3, 4, 5, 6, 7, 8, 9, 10, 11, 12, 13, 14, 15, 16, 17, 18, 19	Curves curve left, curve right	Road Widths (ft)	Traffic Counters (counter ID)	AADT (count)	Crash Locations Fatal, Injury, Property Damage Only, Unknown Crash Type	Mileage by Functional Class By Sheet 0243 7 - Rural - Major collector 3.120	Mileage by Town By Sheet CALAIS - S02431205 3.12 of 3.12	DISTRICT 6	TOWN CALAIS	Date: 04/01/14	ROUTE Maj-0243
							Total Mileage: 3.120 mi	Total Mileage: 3.12 mi	1 of 1 TWN mileage: 0.0 to 3.12	ETE mileage: 1.32 to 4.44		