

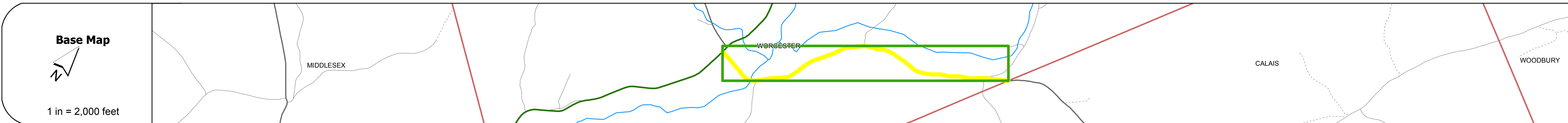
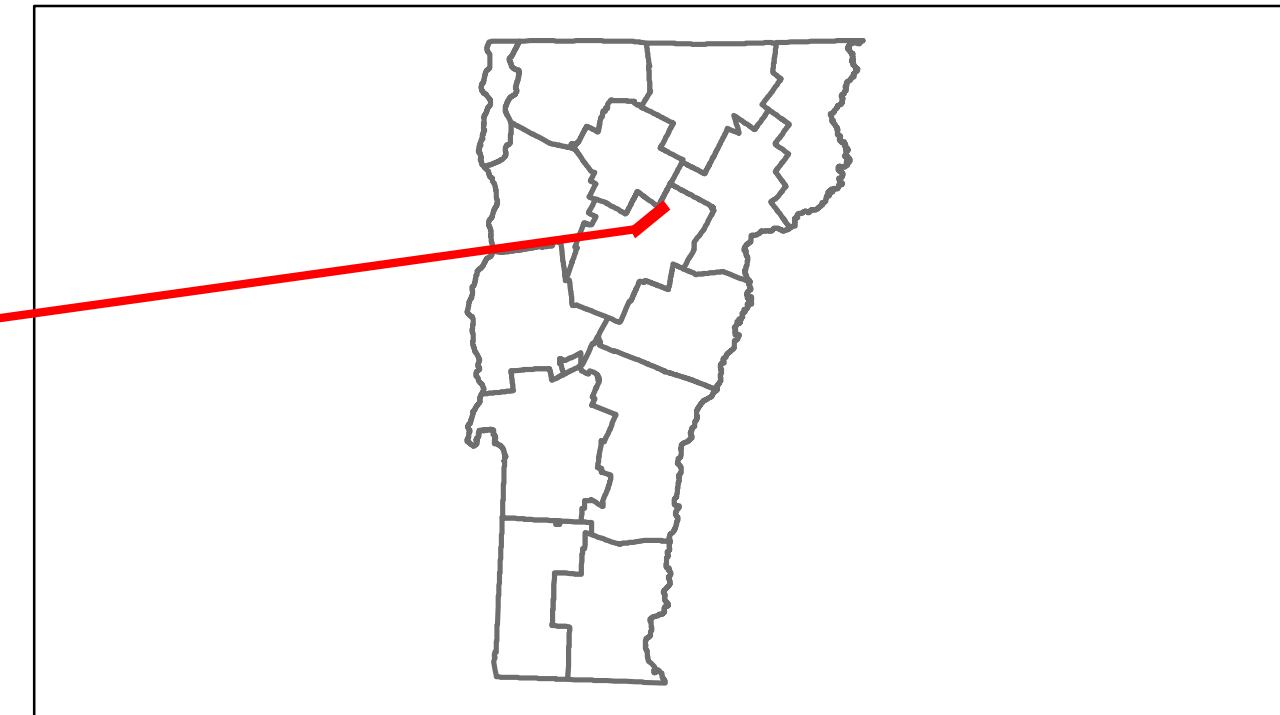


Route Log Progress Chart

DRAFT

Please Note: Errors and Omissions May Exist.
Contact the VTrans Mapping Unit with questions or concerns.

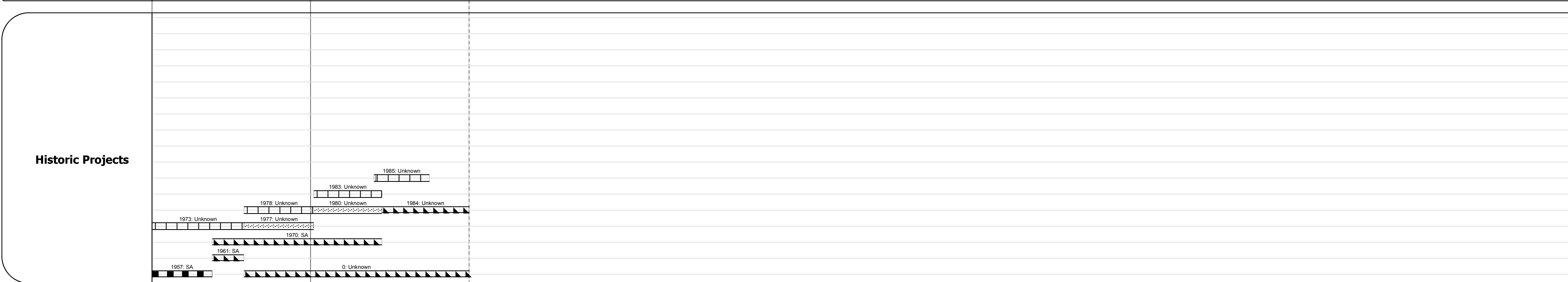
DISTRICT	TOWN	ROUTE
6	WORCESTER	Maj-0242



Road Widths	Travellane: 20	Roadway: 22	Lane Count: 24	Base: 24	Subbase: 24
--------------------	----------------	-------------	----------------	----------	-------------

Curves	
---------------	--

Grades	
---------------	--



Maintenance Garage	(Not State Maintained)
---------------------------	------------------------

Traffic Counters	569312
-------------------------	--------

Functional Class	7
-------------------------	---

Speed Zone	
-------------------	--

AADT Counts	2012: 570, 560, 580, 590, 610	2011: 520, 510, 500, 490, 480	2010: 230, 230, 230, 220, 220	2009: 230, 230, 230, 220, 220	2008: 230, 230, 230, 220, 220
--------------------	-------------------------------	-------------------------------	-------------------------------	-------------------------------	-------------------------------

Crash Locations	2012: 1	2011: 1	2010: 1	2009: 0	2008: 0
------------------------	---------	---------	---------	---------	---------

DESCRIPTION BLOCK

Bridge 4:
Slab - 2007
Structure No. 200242000412202
Length: 30'
Width: 22.8'
Weight Limit: 0
Facility Carried: TR 01 FAS 242
Bridge Type: CONCRETE SLAB
Features Intersected: WORCESTER BROOK
Surface: Bituminous
Maintenance/Ownership: Town

Bridge 9:
Stringer/multi-beam or girder - 1949
Structure No. 200242000912202
Length: 100'
Width: 24.7'
Facility Carried: TR 01 FAS 242
Bridge Type: STEEL BEAM
Features Intersected: N. BRANCH WINOOSKI RIVER
Surface: Bituminous
Maintenance/Ownership: Town

Bridge 6:
Slab - 1980
Structure No. 200242000612202
Length: 29'
Width: 24.2'
Facility Carried: TR 01 FAS 242
Bridge Type: CONCRETE SLAB
Features Intersected: WORCESTER BROOK
Surface: Bituminous
Maintenance/Ownership: Town

Historic Projects Retreatment, Resurface, Unknown, Bituminous Mix, Skimmy Mix, Bituminous Seal, Bituminous Concrete, Surface Treated Gravel, Plant Mix, Reclaimed Base and Bituminous Concrete, Concrete	Functional Class 1-19, 6-16 Speed Zones 25, 30, 35, 40, 45, 50, 55, 60, 65	Curves curve left, curve right Grades grade up, grade down	Road Widths (ft) Traffic Counters (counter ID)	AADT (count) Crash Locations Fatal, Injury, Property Damage Only, Unknown Crash Type	Mileage by Functional Class By Sheet 0242 7 - Rural - Major collector 2.000 Total Mileage: 2.000 mi	Mileage by Town By Sheet WORCESTER - S02421220 2.0 of 2.0 Total Mileage: 2.0 mi	DISTRICT 6	TOWN WORCESTER	Date: 04/01/14 1 of 1 TWN mileage: 0.0 to 2.0	ROUTE Maj-0242 ETE mileage: 0.0 to 2.0
--	---	---	---	---	---	---	----------------------	--------------------------	---	---