Route Log Progress Chart

DRAFT

Please Note: Errors and Omissions May Exist.
Contact the VTrans Mapping Unit with questions or concerns.

DISTRICT	TOWN	ROUTE
8	HYDE PARK	Maj-0239

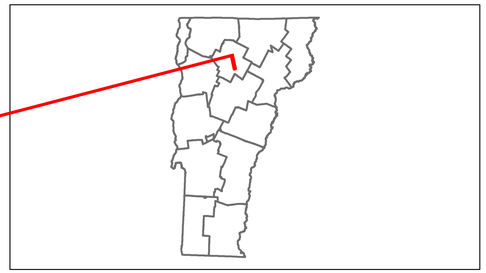

Base Map

1 in = 2,000 feet

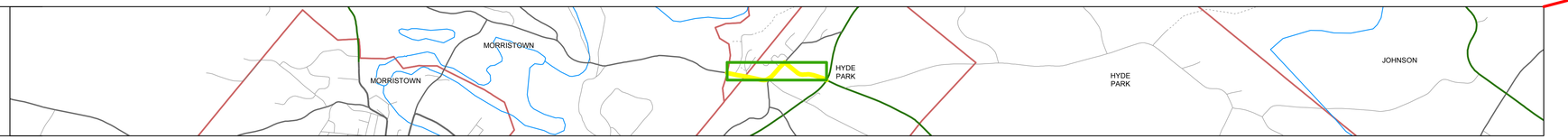

Stick Diagram

- Town Boundary
- Village/UC Boundaries
- District Boundaries
- State/Town Highway Change
- Divided Highway Limits
- Ghost Section Boundary
- FAU Limits
- Streams
- Town Center
- Primary Structures
- Secondary Structures
- Stations (Feet)
- Railroad Crossings
- Divided State Highway
- State Highway
- Divided Class 1 Town Highway
- Class 1 Town Highway

Scale:1in = 2000 FEET

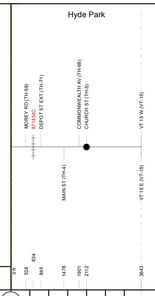

Road Widths

Travellane	20	32	20
Roadway	22	40	22
Lane Count			
Base			
Subbase			

Curves

Grades

Historic Projects

1973: Unknown

1948: SA

1948: ST 119-2

1931: ST SP15

Maintenance Garage

Traffic Counters

S6L141 S6L140 S6L139

Functional Class

7

Speed Zone

AADT Counts

2012	2200	2300	1300
2011	2200	2300	1300
2010	2300	2400	1400
2009	2400	2500	1400
2008	2400	2600	1500

Crash Locations

2012
2011
2010
2009
2008

DESCRIPTION BLOCK

Historic Projects: Retreatment, Resurface, Unknown, Bituminous Mix, Skinny Mix, Bituminous Seal, Bituminous Concrete, Bituminous Macadam, Cold Plane and Bituminous Concrete, Concrete, Gravel, Surface Treated Gravel, Plant Mix, Reclaimed Base and Bituminous Concrete

Functional Class: 1, 7, 12, 17, 2, 8, 14, 19, 6, 11, 16

Speed Zones: SPEED LIMIT 25, 30, 35, 40, 45, 50, 55, 60, 65

Curves: curve left, curve right

Grades: grade up, grade down

Road Widths: (ft)

Traffic Counters: (counter ID)

AADT: (count)

Crash Locations: Fatal, Injury, Property Damage Only, Unknown Crash Type

Mileage by Functional Class By Sheet

0239	7 - Rural - Major Collector	0.690

Total Mileage: 0.690 mi

Mileage by Town By Sheet

HYDE PARK - S02390805	0.69 of 0.69

Total Mileage: 0.69 mi

DISTRICT	TOWN	Date: 04/01/14	ROUTE
8	HYDE PARK	1 of 1 TWN mileage: 0.0 to 0.69	Maj-0239 ETE mileage: 2.47 to 3.16