


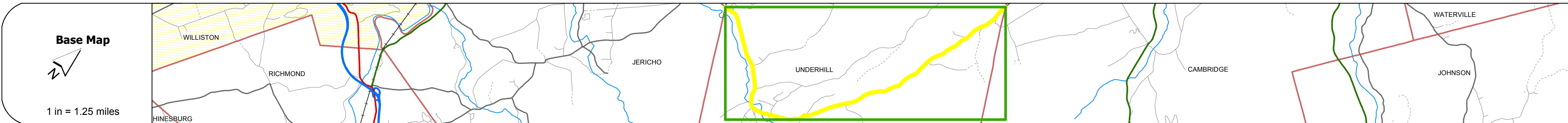
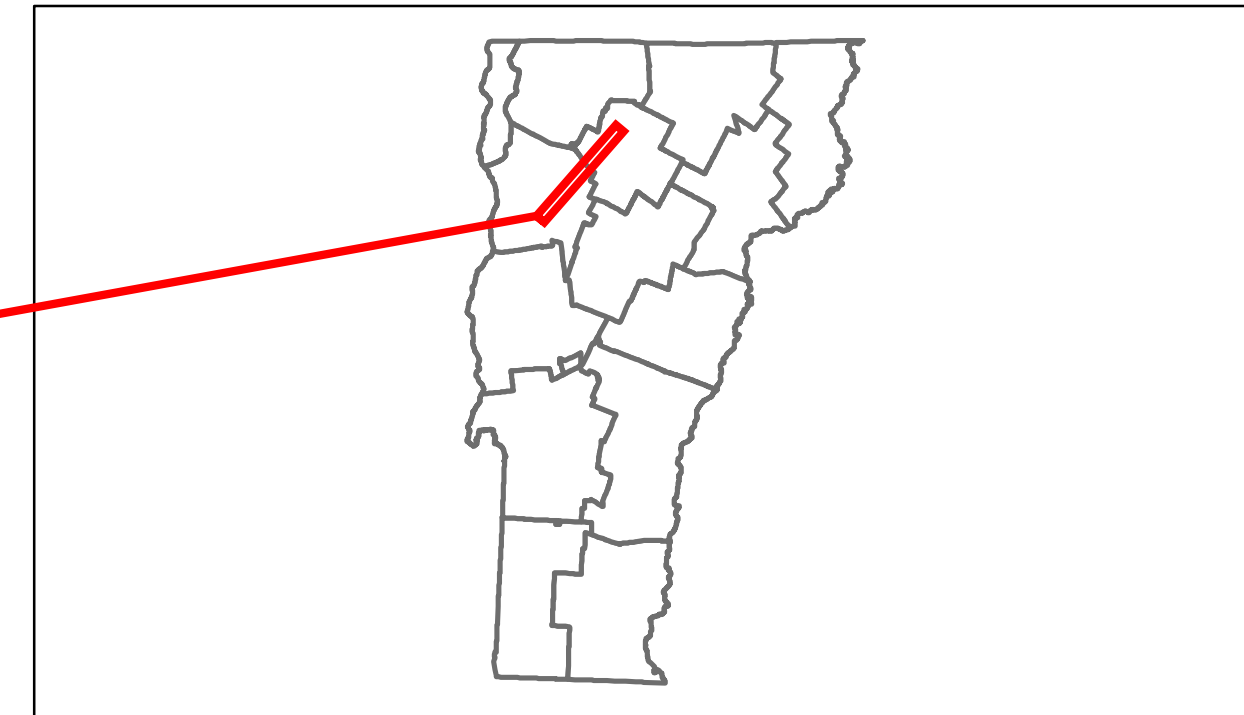


Route Log Progress Chart

DRAFT

Please Note: Errors and Omissions May Exist.
Contact the VTrans Mapping Unit with questions or concerns.

DISTRICT	TOWN	ROUTE
5	UNDERHILL	Maj-0233



DESCRIPTION BLOCK

Bridge 9:
Box beam or girders - multiple - 2001
Structure No. 200233000904152
Length: 60'
Width: 26.8'
Facility Carried: TR 01 FAS 233
Bridge Type: PS/PT CONC BOX BEAM
Features Intersected: BROWNS RIVER
Surface: Bituminous
Maintenance/Ownership: Town

Bridge 8:
Stringer/multi-beam or girder - 1957
Structure No. 200233000804152
Length: 74'
Width: 31.3'
Facility Carried: TR 01 FAS 233
Bridge Type: ROLLED BEAM
Features Intersected: BROWNS RIVER
Surface: Bituminous
Maintenance/Ownership: Town


Bridge 7:
Tee Beam - 1927
Structure No. 200233000704152
Length: 28'
Width: 20.9'
Facility Carried: TR 01 FAS 233
Bridge Type: CONCRETE T-BEAM
Features Intersected: SEYMOUR RIVER
Surface: Bituminous
Maintenance/Ownership: Town

Bridge 6:
Slab - 1992
Structure No. 200233000604152
Length: 24'
Width: 27.2'
Facility Carried: TR 01 FAS 233
Bridge Type: CONCRETE SLAB
Features Intersected: SEYMOUR BROOK
Surface: Bituminous
Maintenance/Ownership: Town

Road Widths	Travellane	22
Roadway	Lane Count	24
Lane Count	Base	
Base	Subbase	

Curves	
---------------	--

Grades	
---------------	--



Maintenance Garage	(Not State Maintained)
---------------------------	------------------------

Traffic Counters	560314, 560478, 560500, 560314
-------------------------	--------------------------------

Functional Class	7
-------------------------	---

Speed Zone	
-------------------	--

AADT Counts	2012: 3400, 2200, 980	2011: 3400, 2200, 970	2010: 3400, 2200, 950	2009: 3500, 2200, 1000	2008: 3500, 2200, 1100
--------------------	-----------------------	-----------------------	-----------------------	------------------------	------------------------

Crash Locations	2012, 2011, 2010, 2009, 2008
------------------------	------------------------------

Historic Projects Retreatment, Resurface, Unknown, Bituminous Mix, Skippy Mix, Bituminous Seal, Gravel, Surface Treated Gravel, Plant Mix, Reclaimed Base and Bituminous Concrete, Concrete	Functional Class 1, 2, 3, 4, 5, 6, 7, 8, 9, 10, 11, 12, 13, 14, 15, 16, 17, 18, 19	Curves curve left, curve right	Road Widths (ft)	Traffic Counters (counter ID)	AADT (count)	Crash Locations Fatal, Injury, Property Damage Only, Unknown Crash Type	Mileage by Functional Class By Sheet 0233 7 - Rural - Major collector 8.340	Mileage by Town By Sheet UNDERHILL - S02330415 8.34 of 8.34	DISTRICT 5	TOWN UNDERHILL	Date: 04/01/14	ROUTE Maj-0233 ETE mileage: 0.43 to 8.77
						Total Mileage: 8.340 mi	Total Mileage: 8.34 mi	1 of 1 TWN mileage: 0.0 to 8.34				