


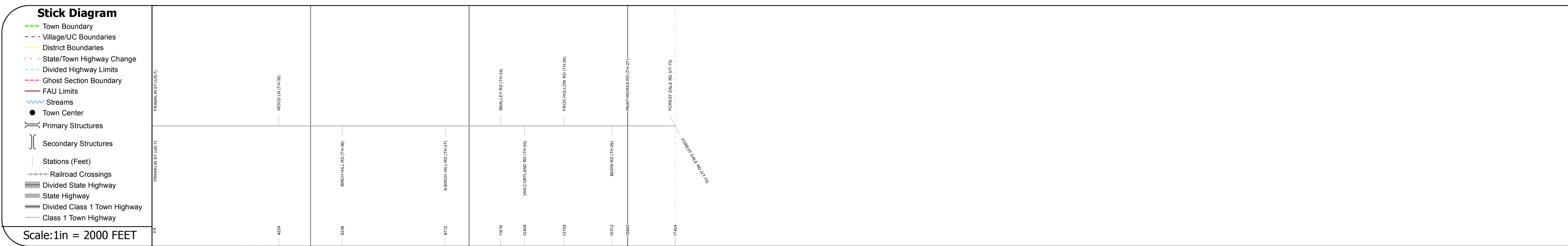
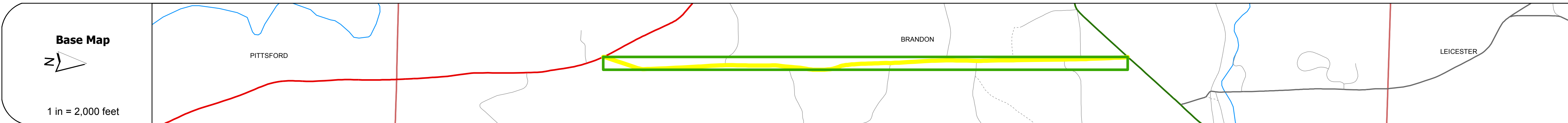
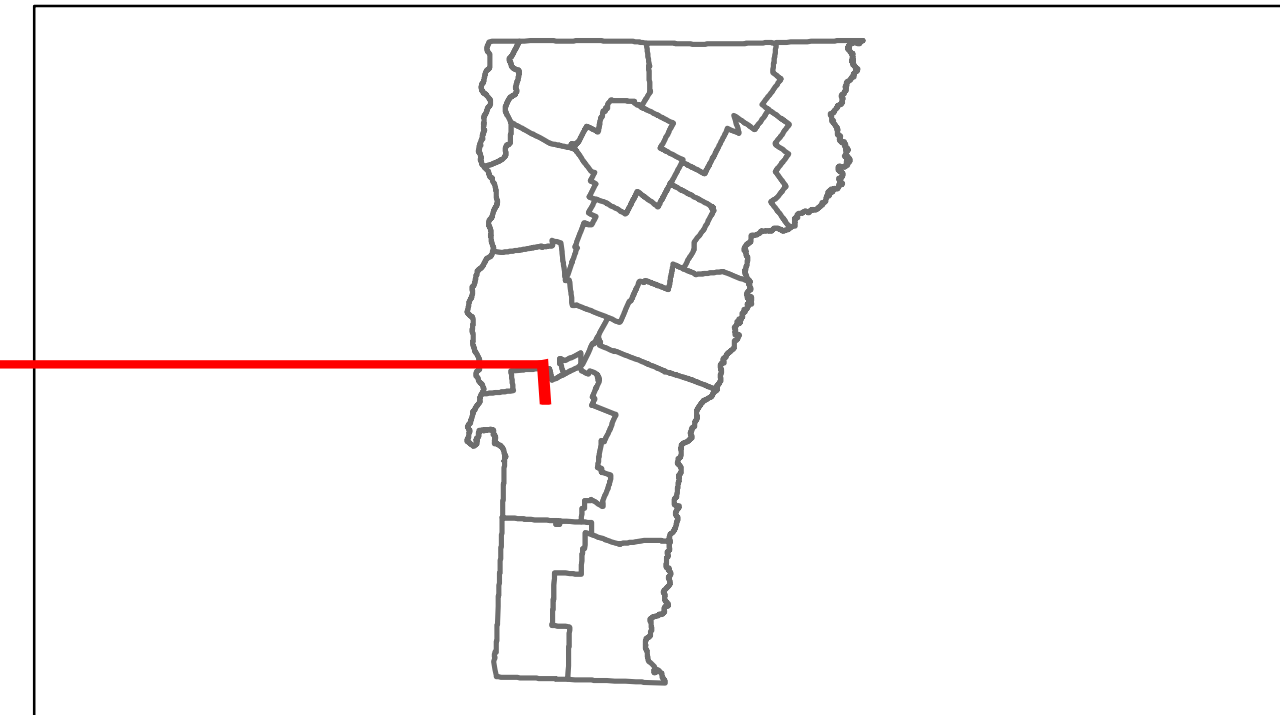


Route Log Progress Chart

DRAFT

Please Note: Errors and Omissions May Exist.
Contact the VTrans Mapping Unit with questions or concerns.

DISTRICT	TOWN	ROUTE
3	BRANDON	Maj-0227



Curves	
---------------	--

Grades	
---------------	--

Historic Projects	
--------------------------	--

Maintenance Garage	(Not State Maintained)
---------------------------	------------------------

Traffic Counters	56R402 56R387
-------------------------	------------------

Functional Class	7
-------------------------	---

Speed Zone	
-------------------	--

AADT Counts	2012: 1600	2011: 1600	2010: 1600	2009: 1600	2008: 1500
--------------------	------------	------------	------------	------------	------------

Crash Locations	2012: 1	2011: 1	2010: 2	2009: 1	2008: 2
------------------------	---------	---------	---------	---------	---------

DESCRIPTION BLOCK

Historic Projects Retreatment, Resurface, Unknown, Bituminous Mix, Skippy Mix, Bituminous Seal, Gravel, Surface Treated Gravel, Plant Mix, Reclaimed Base and Bituminous Concrete, Concrete	Functional Class 1-19, 6-16 Speed Zones 25, 30, 35, 40, 45, 50, 55, 60, 65	Curves curve left, curve right Grades grade up, grade down	Road Widths (ft) Traffic Counters (counter ID)	AADT (count) Crash Locations Fatal, Injury, Property Damage Only, Unknown Crash Type	Mileage by Functional Class By Sheet 0227 7 - Rural - Major collector 3.300 Total Mileage: 3.300 mi	Mileage by Town By Sheet BRANDON - S02271102 3.3 of 3.3 Total Mileage: 3.3 mi	DISTRICT 3	TOWN BRANDON	Date: 04/01/14 1 of 1 TWN mileage: 0.0 to 3.3	ROUTE Maj-0227 ETE mileage: 0.0 to 3.3
---	---	---	---	---	---	---	----------------------	------------------------	--	--