

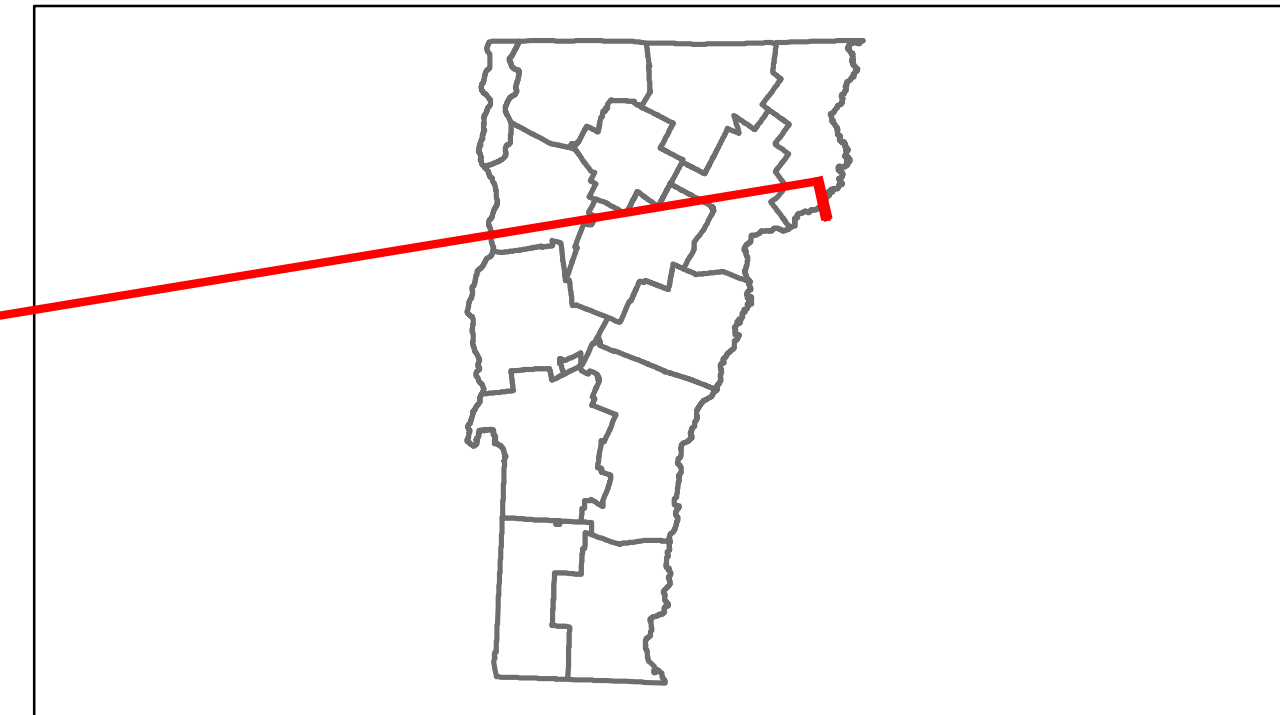


# Route Log Progress Chart

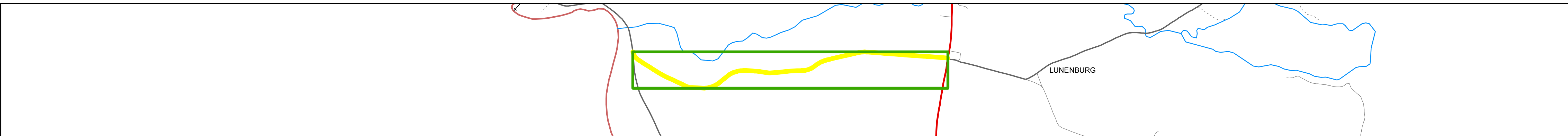
**DRAFT**

Please Note: Errors and Omissions May Exist.  
Contact the VTrans Mapping Unit with questions or concerns.

DISTRICT	TOWN	ROUTE
7	LUNENBURG	Maj-0219



**Base Map**



**Stick Diagram**

- Town Boundary
- Village/UC Boundaries
- District Boundaries
- State/Town Highway Change
- Divided Highway Limits
- Ghost Section Boundary
- FAU Limits
- Streams
- Town Center
- Primary Structures
- Secondary Structures
- Stations (Feet)
- Railroad Crossings
- Divided State Highway
- State Highway
- Divided Class 1 Town Highway
- Class 1 Town Highway

Scale: 1in = 2000 FEET



**Road Widths**


Travellane	22
Roadway	24
Lane Count	
Base	
Subbase	

**Curves**

--	--

**Grades**

--	--



**Maintenance Garage**

(Not State Maintained)
------------------------

**Traffic Counters**

96E200	96E305	96E716
--------	--------	--------

**Functional Class**

7
---

**Speed Zone**

--

**ADT Counts**

2012	430
2011	430
2010	430
2009	420
2008	420

**Crash Locations**

2012	
2011	
2010	
2009	
2008	

**DESCRIPTION BLOCK**

Empty area for project description.

<p><b>Historic Projects</b></p> <ul style="list-style-type: none"> <li>Retreatment</li> <li>Resurface</li> <li>Unknown</li> <li>Bituminous Mix</li> <li>Skimny Mix</li> <li>Bituminous Seal</li> <li>Gravel</li> <li>Surface Treated Gravel</li> <li>Plant Mix</li> <li>Reclaimed Base and Bituminous Concrete</li> </ul>	<p><b>Functional Class</b></p> <ul style="list-style-type: none"> <li>1</li> <li>2</li> <li>6</li> <li>7</li> <li>8</li> <li>11</li> <li>12</li> <li>14</li> <li>16</li> <li>17</li> <li>19</li> </ul> <p><b>Speed Zones</b></p> <ul style="list-style-type: none"> <li>25</li> <li>30</li> <li>35</li> <li>40</li> <li>45</li> <li>50</li> <li>55</li> <li>60</li> <li>65</li> </ul>	<p><b>Curves</b></p> <ul style="list-style-type: none"> <li>curve left</li> <li>curve right</li> </ul> <p><b>Grades</b></p> <ul style="list-style-type: none"> <li>grade up</li> <li>grade down</li> </ul>	<p><b>Road Widths</b></p> <p>(ft)</p>	<p><b>Traffic Counters</b></p> <p>(counter ID)</p>	<p><b>Crash Locations</b></p> <ul style="list-style-type: none"> <li>Fatal</li> <li>Injury</li> <li>Property Damage Only</li> <li>Unknown Crash Type</li> </ul>	<p><b>Mileage by Functional Class By Sheet</b></p> <p>0219 7 - Rural - Major collector 1.900</p>	<p><b>Mileage by Town By Sheet</b></p> <p>LUNENBURG - S02190514 1.9 of 1.9</p>	<p><b>DISTRICT</b></p> <p>7</p>	<p><b>TOWN</b></p> <p>LUNENBURG</p>	<p>Date: 04/01/14</p>	<p><b>ROUTE</b></p> <p>Maj-0219</p>
						<p><b>Total Mileage: 1.900 mi</b></p>	<p><b>Total Mileage: 1.9 mi</b></p>	<p><b>1 of 1</b></p> <p>TWN mileage: 0.0 to 1.9</p>	<p>ETE mileage: 0.0 to 1.9</p>		