


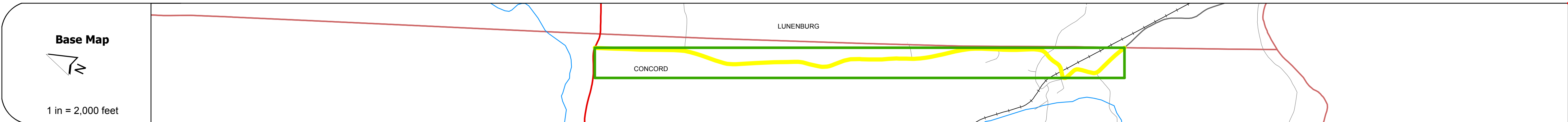
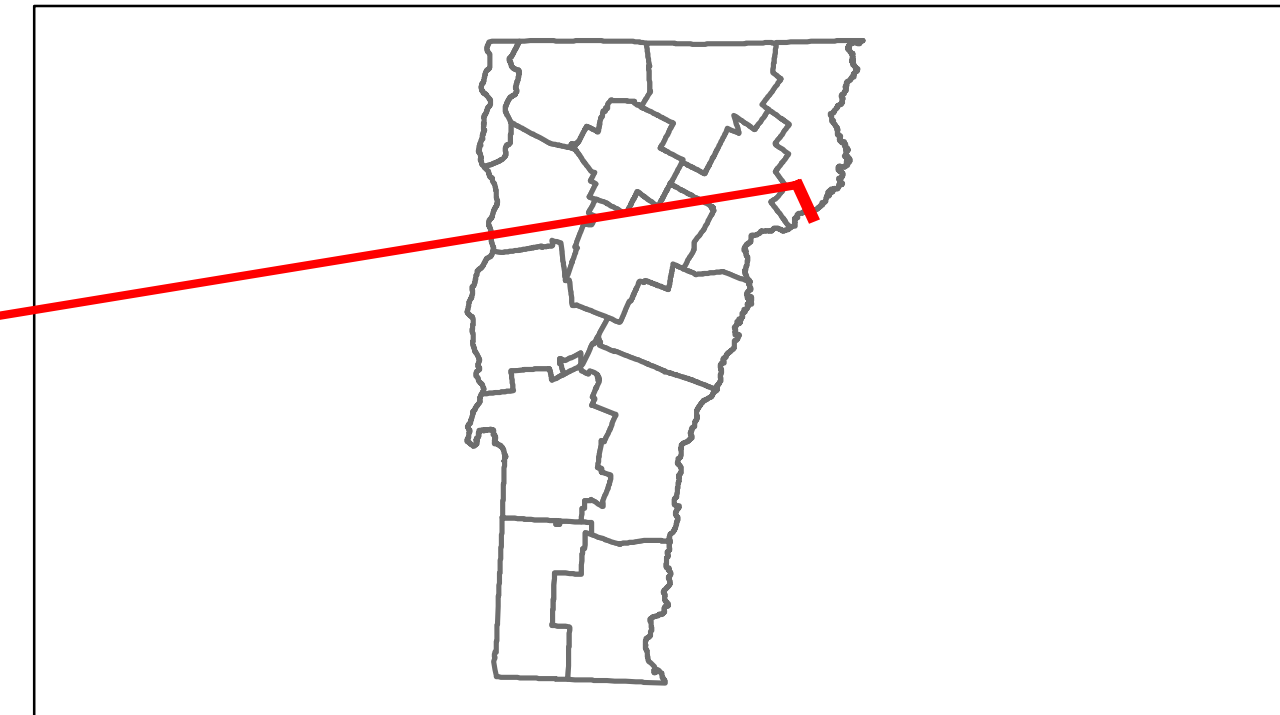


# Route Log Progress Chart

**DRAFT**

Please Note: Errors and Omissions May Exist.  
Contact the VTrans Mapping Unit with questions or concerns.

DISTRICT	TOWN	ROUTE
7	CONCORD	Maj-0218



## DESCRIPTION BLOCK

<b>Scale:</b> 1in = 2000 FEET	0	1	2	3
<b>Road Widths</b>	Travellane	22		
	Roadway	26		
	Lane Count			
	Base			
	Subbase			
<b>Curves</b>				
<b>Grades</b>				
<b>Historic Projects</b>				
<b>Maintenance Garage</b>	(Not State Maintained)			
<b>Traffic Counters</b>	SEZ2AE	SEZ308	SEZ7BT	SEZ7BU
<b>Functional Class</b>	7			
<b>Speed Zone</b>				
<b>AADT Counts</b>	2012	460	360	360
	2011	460	360	360
	2010	480	400	400
	2009	510	440	440
	2008	530	480	480
<b>Crash Locations</b>	2012			
	2011			
	2010	□		
	2009			
	2008		□	□

<b>Historic Projects</b> Retreatment, Resurface, Unknown, Bituminous Mix, Skippy Mix, Bituminous Seal, Bituminous Concrete, Surface Treated Gravel, Plant Mix, Reclaimed Base and Bituminous Concrete, Concrete	<b>Functional Class</b> 1, 2, 3, 4, 5, 6, 7, 8, 9, 10, 11, 12, 13, 14, 15, 16, 17, 18, 19	<b>Curves</b> curve left, curve right	<b>Road Widths</b> (ft)	<b>Traffic Counters</b> (counter ID)	<b>AADT</b> (count)	<b>Crash Locations</b> Fatal, Injury, Property Damage Only, Unknown Crash Type	<b>Mileage by Functional Class By Sheet</b> 0218 7 - Rural - Major collector 3.560	<b>Mileage by Town By Sheet</b> CONCORD - S02180507 3.56 of 3.56	<b>DISTRICT</b> 7	<b>TOWN</b> CONCORD	<b>Date:</b> 04/01/14	<b>ROUTE</b> Maj-0218 ETE mileage: 0.0 to 3.56
						<b>Total Mileage:</b> 3.560 mi	<b>Total Mileage:</b> 3.56 mi					