


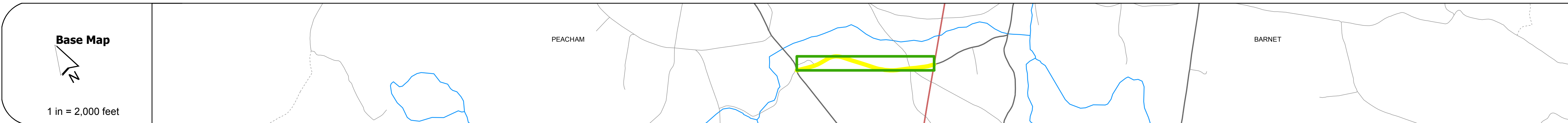
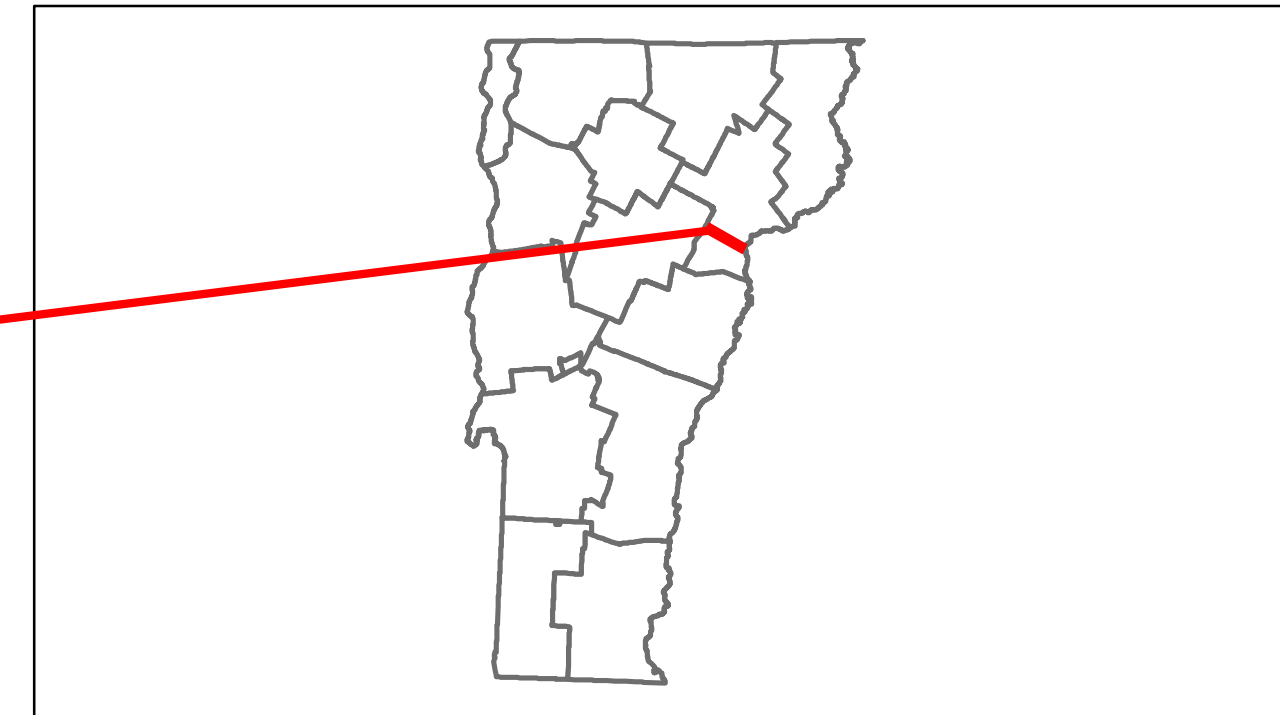


Route Log Progress Chart

DRAFT

Please Note: Errors and Omissions May Exist.
Contact the VTrans Mapping Unit with questions or concerns.

DISTRICT	TOWN	ROUTE
7	PEACHAM	Maj-0216




Curves	
---------------	--

Grades	
---------------	--





Maintenance Garage	--- (Not State Maintained) ---
---------------------------	--------------------------------



Functional Class	7
-------------------------	---

Speed Zone	
-------------------	--



DESCRIPTION BLOCK

Historic Projects Retreatment, Resurface, Unknown, Bituminous Mix, Skippy Mix, Bituminous Seal, Bituminous Concrete, Concrete, Gravel, Surface Treated Gravel, Plant Mix, Reclaimed Base and Bituminous Concrete	Functional Class 1, 2, 3, 4, 5, 6, 7, 8, 9, 10, 11, 12, 13, 14, 15, 16, 17, 18, 19	Curves curve left, curve right	Road Widths (ft)	AADT (count)	Mileage by Functional Class By Sheet 0216 7 - Rural - Major collector 0.900	Mileage by Town By Sheet PEACHAM - S02160309 0.9 of 0.9	DISTRICT 7	TOWN PEACHAM	Date: 04/01/14 1 of 1 TWN mileage: 0.0 to 0.9	ROUTE Maj-0216 ETE mileage: 0.0 to 0.9
					Total Mileage: 0.900 mi					