

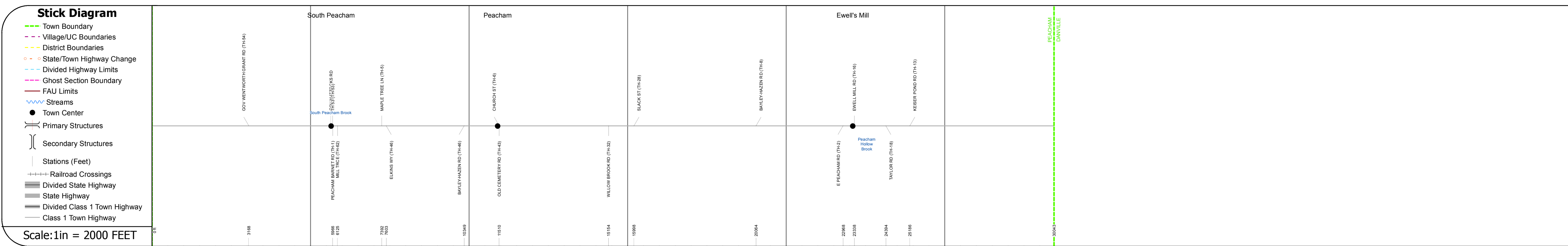
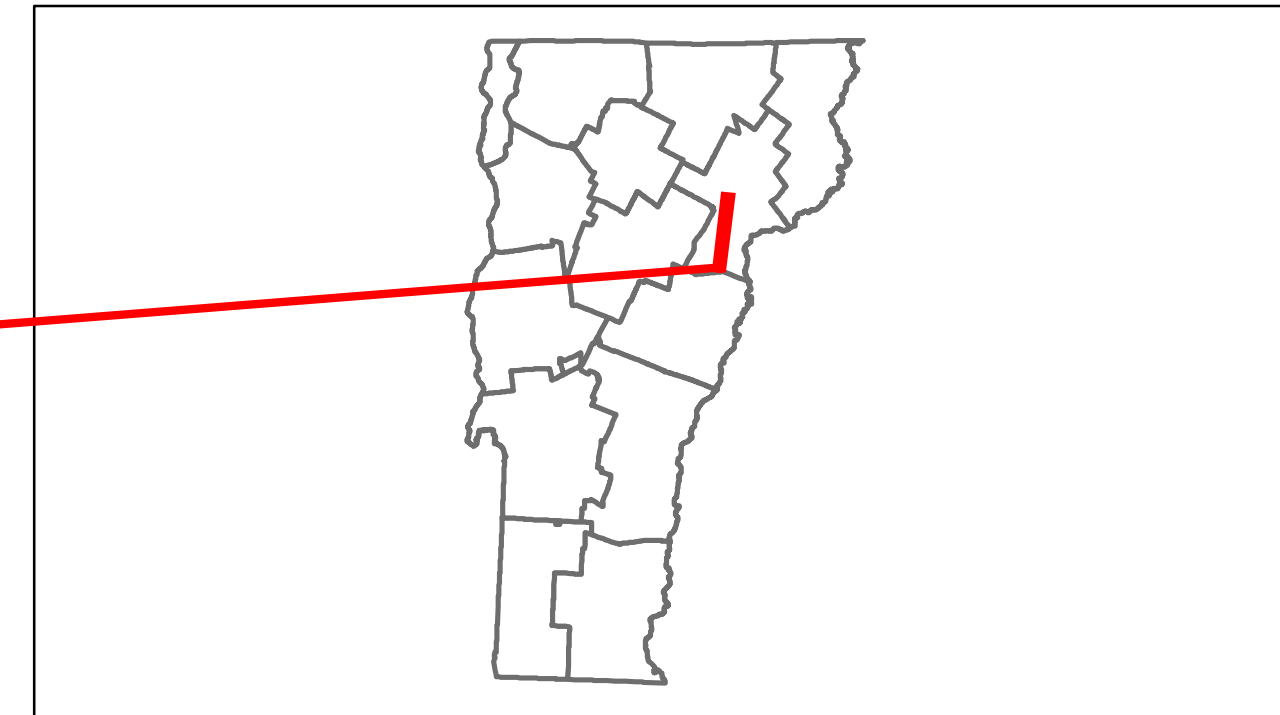


Route Log Progress Chart

DRAFT

Please Note: Errors and Omissions May Exist.
Contact the VTrans Mapping Unit with questions or concerns.


DISTRICT	TOWN	ROUTE
7	PEACHAM	Maj-0215



0	1	2	3	4	5
Travellane	20			22	20
Roadway	22			24	22
Lane Count					
Base					
Subbase					

Curves					
--------	--	--	--	--	--

Grades					
--------	--	--	--	--	--



Maintenance Garage					
--------------------	--	--	--	--	--

Traffic Counters	86C704	86C337	86C340	86C728	
------------------	--------	--------	--------	--------	--

Functional Class	7				
------------------	---	--	--	--	--

Speed Zone					
------------	--	--	--	--	--

AADT Counts	2012	270	590	540	930
	2011	270	580	530	920
	2010	290	570	530	900
	2009	310	570	540	880
	2008	320	560	540	850

Crash Locations	2012				
	2011				
	2010				
	2009				
	2008				

DESCRIPTION BLOCK

Historic Projects Retreatment, Resurface, Unknown, Bituminous Mix, Skippy Mix, Bituminous Seal, Gravel, Surface Treated Gravel, Plant Mix, Reclaimed Base and Bituminous Concrete, Concrete	Functional Class Legend for classes 1-19	Curves Legend for curve left/right	Road Widths Legend for widths (ft)	Traffic Counters Legend for counter ID	AADT Legend for count direction	Crash Locations Legend for Fatal, Injury, Property Damage Only, Unknown Crash Type	Mileage by Functional Class By Sheet 0215 7 - Rural - Major collector 5.690	Mileage by Town By Sheet PEACHAM - S02150309 5.69 of 5.69	DISTRICT 7	TOWN PEACHAM	Date: 04/01/14	ROUTE Maj-0215 ETE mileage: 6.66 to 12.35
							Total Mileage: 5.690 mi	Total Mileage: 5.69 mi			1 of 1 TWN mileage: 0.0 to 5.69	