


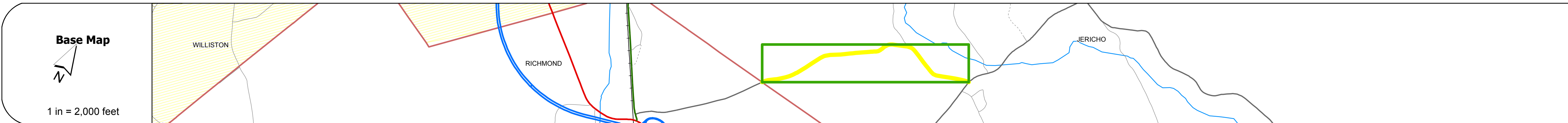
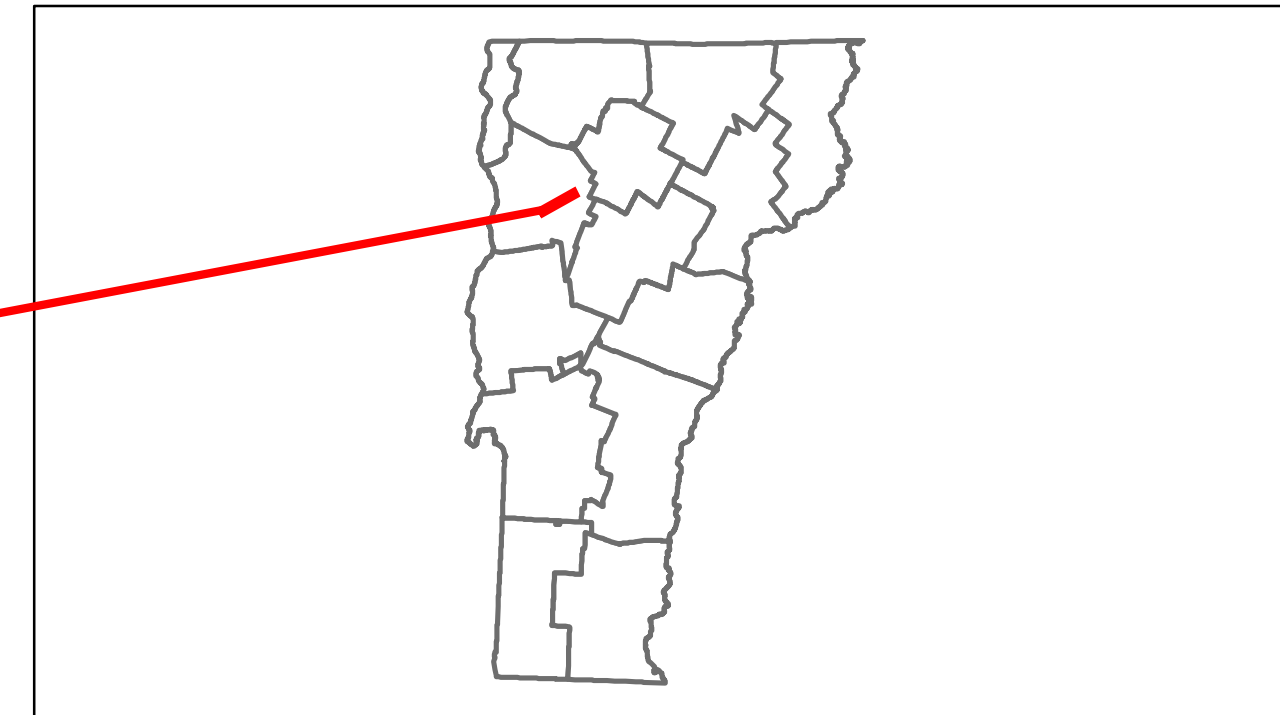


Route Log Progress Chart

DRAFT

Please Note: Errors and Omissions May Exist.
Contact the VTrans Mapping Unit with questions or concerns.

DISTRICT	TOWN	ROUTE
5	JERICO	Maj-0213



Curves	
---------------	--

Grades	
---------------	--

Historic Projects	
--------------------------	--

Maintenance Garage	(Not State Maintained)
---------------------------	------------------------

Traffic Counters	SEZYAH SEZYAC
-------------------------	---------------

Functional Class	7
-------------------------	---

Speed Zone	
-------------------	--

AADT Counts	2012: 2300 (left), 3200 (right)
	2011: 2300 (left), 3200 (right)
	2010: 2400 (left), 3200 (right)
	2009: 2400 (left), 3300 (right)
	2008: 2500 (left), 3300 (right)

Crash Locations	2012: Fatal
	2011: Injury
	2010: Property Damage Only
	2009: Unknown Crash Type
	2008: Injury

DESCRIPTION BLOCK

Historic Projects Retreatment, Resurface, Unknown, Bituminous Mix, Skippy Mix, Bituminous Seal, Bituminous Concrete, Gravel, Surface Treated Gravel, Plant Mix, Reclaimed Base and Bituminous Concrete, Concrete	Functional Class 1-19 Legend Speed Zones 25, 30, 35, 40, 45, 50, 55, 60, 65	Curves curve left, curve right Grades grade up, grade down	Road Widths (ft) Traffic Counters (counter ID)	AADT (count) Crash Locations Fatal, Injury, Property Damage Only, Unknown Crash Type	Mileage by Functional Class By Sheet 0213 7 - Rural - Major collector 1.490	Mileage by Town By Sheet JERICHO - S02130409 1.49 of 1.49	DISTRICT 5	TOWN JERICHO	Date: 04/01/14 1 of 1 TWN mileage: 0.0 to 1.49	ROUTE Maj-0213 ETE mileage: 0.8 to 2.29
					Total Mileage: 1.490 mi					