


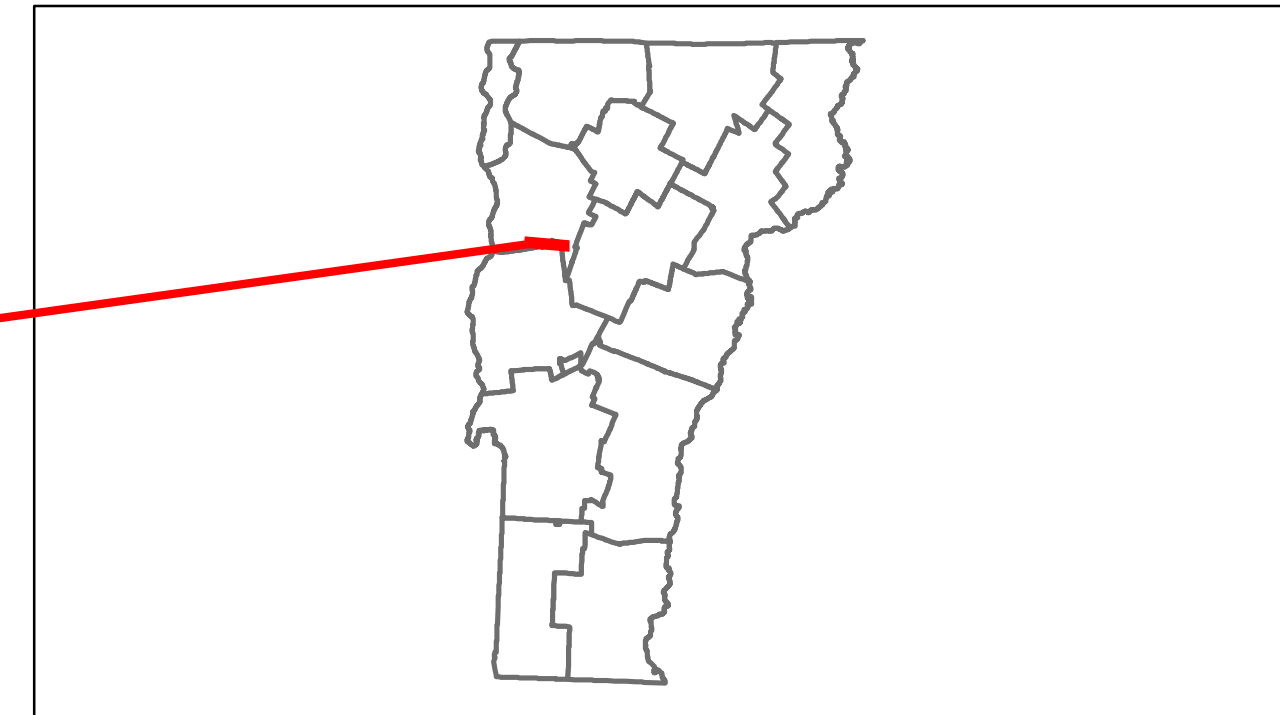


Route Log Progress Chart

DRAFT

Please Note: Errors and Omissions May Exist.
Contact the VTrans Mapping Unit with questions or concerns.

DISTRICT	TOWN	ROUTE
5	HINESBURG	Maj-0212



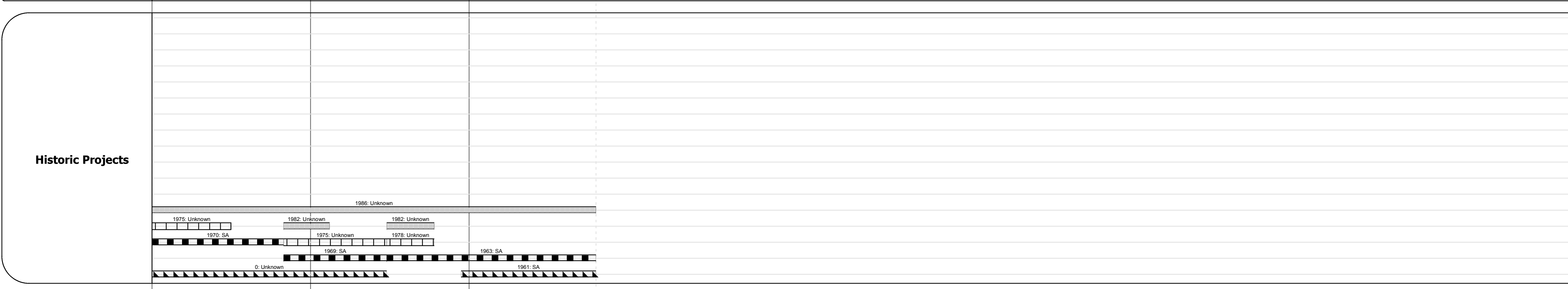
DESCRIPTION BLOCK

Bridge 9:
Stringer/multi-beam or girder - 1940
Structure No. 20021200904072
Length: 43'
Width: 26.0'
Facility Carried: TR 05 FAS 212
Bridge Type: ROLLED BEAM
Features Intersected: HOLLOW BROOK
Surface: Bituminous
Maintenance/Ownership: Town

0	1	2
Travellane	22	
Roadway	24	
Lane Count		
Base		
Subbase		

Curves

Grades



Maintenance Garage
(Not State Maintained)

Traffic Counters
662360

Functional Class
7

Speed Zone

ADT Counts
2012: 1600
2011: 1600
2010: 1600
2009: 1600
2008: 1600

Crash Locations
2012: 0
2011: 0
2010: 1
2009: 1
2008: 1

Historic Projects	Functional Class	Curves	Road Widths	ADT	Mileage by Functional Class By Sheet	Mileage by Town By Sheet	DISTRICT	TOWN	Date: 04/01/14	ROUTE
<ul style="list-style-type: none"> Retreatment Resurface Unknown Bituminous Mix Skippy Mix Bituminous Seal Gravel Surface Treated Gravel Plant Mix Reclaimed Base and Bituminous Concrete Concrete 	<ul style="list-style-type: none"> 1 2 6 7 8 11 12 14 16 17 19 	<ul style="list-style-type: none"> curve left curve right 	<ul style="list-style-type: none"> (ft) 	<ul style="list-style-type: none"> (count) 	0212 7 - Rural - Major collector 2.800	HINESBURG - S02120407 2.8 of 2.8	5	HINESBURG	1 of 1 TWN mileage: 0.0 to 2.8	Maj-0212 ETE mileage: 0.0 to 2.8
Total Mileage: 2.800 mi						Total Mileage: 2.8 mi				