


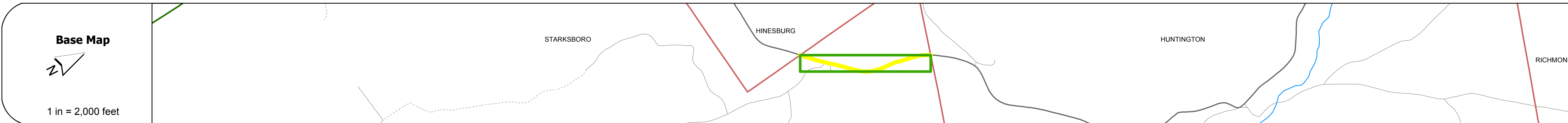
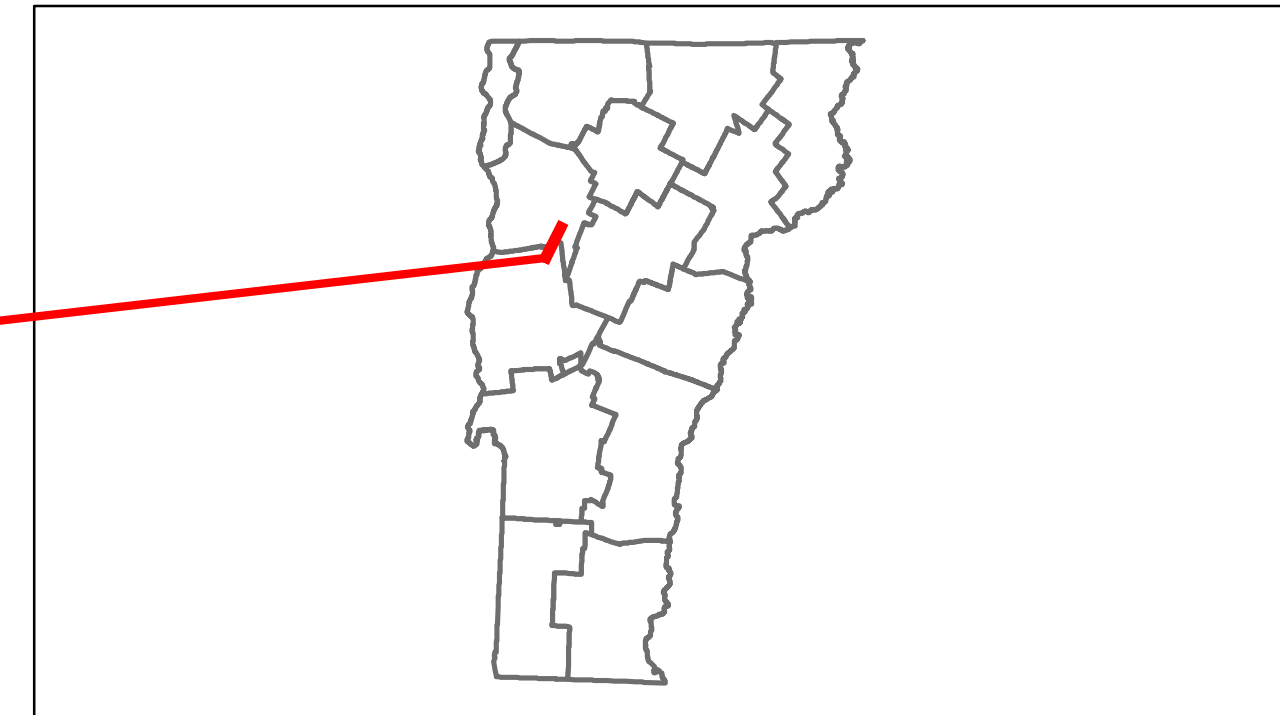


Route Log Progress Chart

DRAFT

Please Note: Errors and Omissions May Exist.
Contact the VTrans Mapping Unit with questions or concerns.

DISTRICT	TOWN	ROUTE
5	STARKSBORO	Maj-0212



Curves	
---------------	--

Grades	
---------------	--

Historic Projects	
--------------------------	--

Maintenance Garage	
---------------------------	--

Traffic Counters	564416
-------------------------	--------

Functional Class	7
-------------------------	---

Speed Zone	
-------------------	--



Crash Locations	2012 2011 2010 2009 2008
------------------------	--------------------------------------

DESCRIPTION BLOCK

Historic Projects Retreatment, Resurface, Unknown, Bituminous Mix, Skippy Mix, Bituminous Seal, Bituminous Concrete, Concrete, Gravel, Surface Treated Gravel, Plant Mix, Reclaimed Base and Bituminous Concrete	Functional Class 1, 2, 6, 7, 8, 11, 12, 14, 16, 17, 19	Curves curve left, curve right	Road Widths (ft)	AADT (count)	Mileage by Functional Class By Sheet 0212 7 - Rural - Major collector 0.860	Mileage by Town By Sheet STARKSBORO - S02120119 0.86 of 0.86	DISTRICT 5	TOWN STARKSBORO	Date: 04/01/14	ROUTE Maj-0212 ETE mileage: 2.8 to 3.66
Total Mileage: 0.860 mi						Total Mileage: 0.86 mi				
								1 of 1 TWN mileage: 0.0 to 0.86		