Route Log Progress Chart

DRAFT

Please Note: Errors and Omissions May Exist.
Contact the VTrans Mapping Unit with questions or concerns.

DISTRICT	TOWN	ROUTE
5	HUNTINGTON	Maj-0211

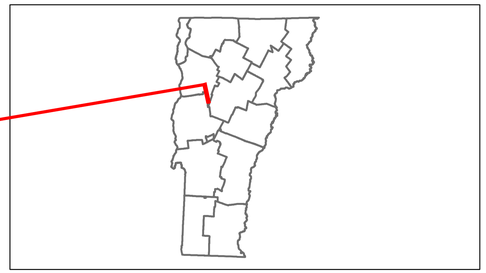

Base Map

1 in = 0.5 miles

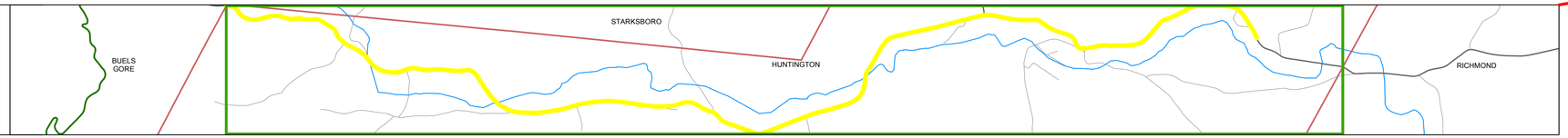

Stick Diagram

- Town Boundary
- Village/UC Boundaries
- District Boundaries
- State/Town Highway Change
- Divided Highway Limits
- Ghost Section Boundary
- FAU Limits
- Streams
- Town Center
- Primary Structures
- Secondary Structures
- Stations (Feet)
- Railroad Crossings
- Divided State Highway
- State Highway
- Divided Class 1 Town Highway
- Class 1 Town Highway

Scale:1in = 2000 FEET

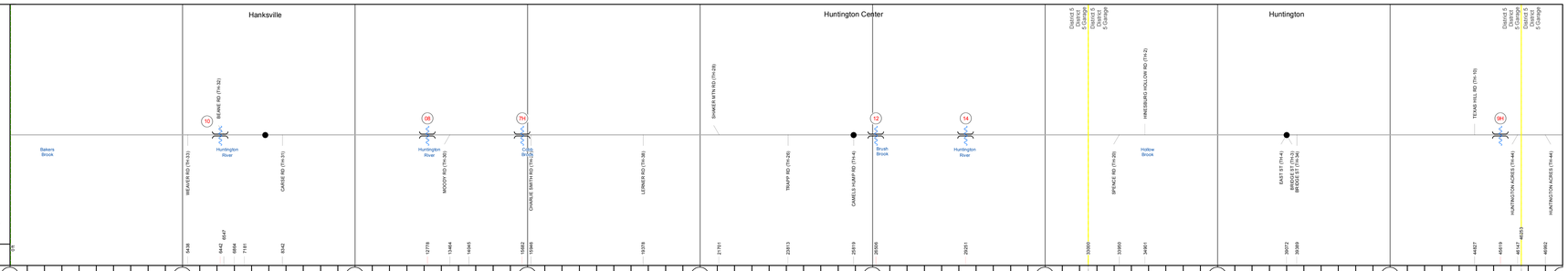

Road Widths



Curves

Grades

Historic Projects



Maintenance Garage

(Not State Maintained)

Traffic Counters



Functional Class

7

Speed Zone

AADT Counts



Crash Locations



DESCRIPTION BLOCK

Bridge 10:
Tee Beam - 1929
Structure No. 200211001004082
Length: 54'
Width: 21.4'
Facility Carried: TR 01 FAS 211
Bridge Type: CONCRETE T-BEAM
Features Intersected: HUNTINGTON RIVER
Surface: Bituminous
Maintenance/Ownership: Town

Bridge 8:
Stringer/multi-beam or girder - 1934
Structure No. 200211000804082
Length: 63'
Width: 20.5'
Facility Carried: TR 01 FAS 211
Bridge Type: ROLLED BEAM
Features Intersected: HUNTINGTON RIVER
Surface: Bituminous
Maintenance/Ownership: Town

Bridge 7H:
Slab - 1976
Structure No. 200211007H04082
Length: 23'
Width: 29.9'
Facility Carried: TR 01 FAS 211
Bridge Type: CONCRETE SLAB
Features Intersected: COBB BROOK
Surface: Bituminous
Maintenance/Ownership: Town

Bridge 12:
Stringer/multi-beam or girder - 1976
Structure No. 200211001204082
Length: 64'
Width: 29.0'
Facility Carried: TR 01 FAS 211
Bridge Type: ROLLED BEAM
Features Intersected: BRUSH BROOK
Surface: Bituminous
Maintenance/Ownership: Town

Bridge 14:
Stringer/multi-beam or girder - 1939
Structure No. 200211001404082
Length: 173'
Width: 26.7'
Facility Carried: TR 01 FAS 211
Bridge Type: 3 SPAN ROLLED BEAM
Features Intersected: HUNTINGTON RIVER
Surface: Bituminous
Maintenance/Ownership: Town

Bridge 9H:
Stringer/multi-beam or girder - 1939
Structure No. 200211009H04082
Length: 54'
Width: 22.0'
Facility Carried: TR 01 FAS 211
Bridge Type: ROLLED BEAM
Features Intersected: TEXAS HILL BROOK
Surface: Bituminous
Maintenance/Ownership: Town

Historic Projects: Retreatment, Resurface, Unknown, Bituminous Mix, Skinny Mix, Bituminous Seal, Bituminous Concrete, Bituminous Macadam, Cold Plane and Bituminous Concrete, Concrete, Gravel, Surface Treated Gravel, Plant Mix, Reclaimed Base and Bituminous Concrete

Functional Class: 1, 2, 6, 7, 8, 11, 12, 14, 16, 17, 19

Speed Zones: 25, 30, 35, 40, 45, 50, 55, 60, 65

Curves: curve left, curve right

Grades: grade up, grade down

Road Widths (ft)

Traffic Counters (counter ID)

AADT (count)

Crash Locations: Fatal, Injury, Property Damage Only, Unknown Crash Type

Mileage by Functional Class By Sheet		
0211	7 - Rural - Major Collector	9.000
	Total Mileage:	9.000 mi

Mileage by Town By Sheet		
HUNTINGTON - S02110408		9.0 of 9.7
	Total Mileage:	9.0 mi

DISTRICT	TOWN	Date: 04/01/14	ROUTE
5	HUNTINGTON	1 of 2 TWN mileage: 0.0 to 9.0	Maj-0211 ETE mileage: 1.36 to 10.36

For More Information Contact - Vermont Agency of Transportation, Policy, Planning and Intermodal Development Division - Mapping Unit, 1 National Life Drive, Montpelier, VT 05633-5001 Telephone: 802-828-2600.