







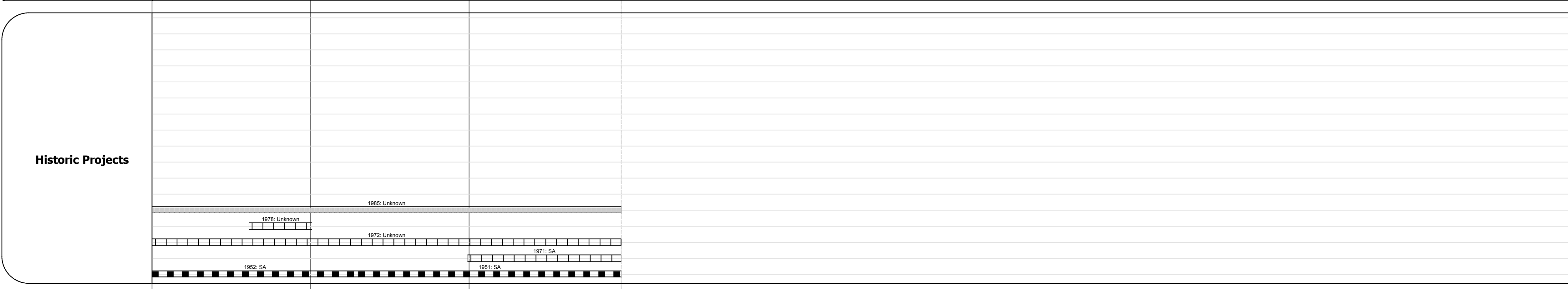
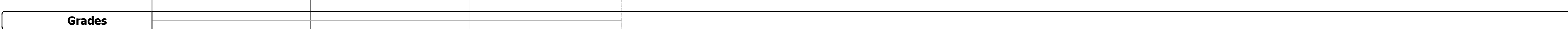


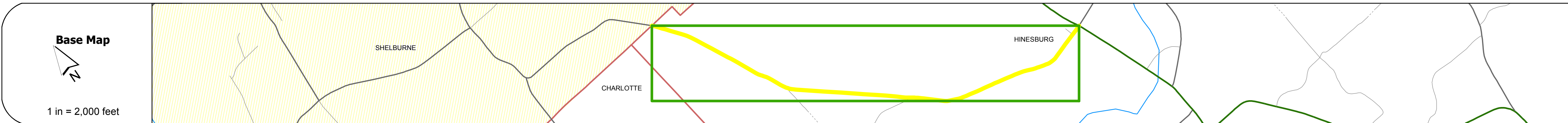
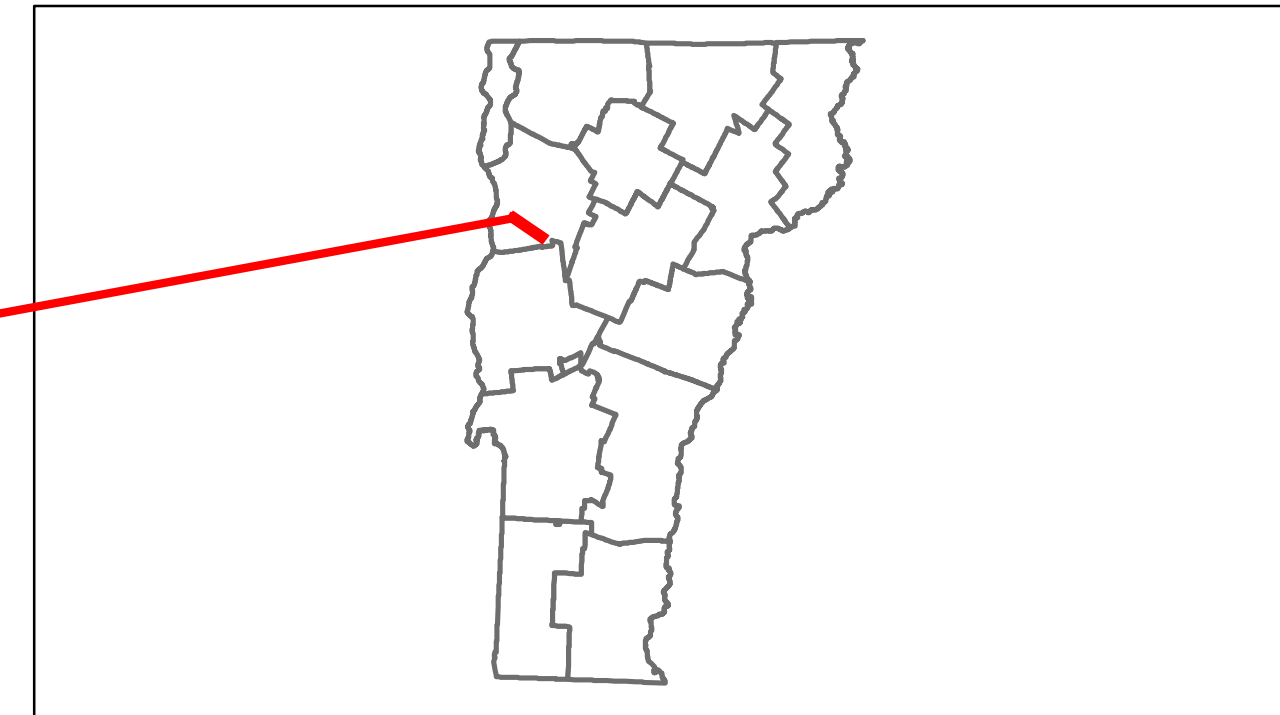


Route Log Progress Chart

DRAFT

Please Note: Errors and Omissions May Exist.
Contact the VTrans Mapping Unit with questions or concerns.

DISTRICT	TOWN	ROUTE
5	HINESBURG	Maj-0210



DESCRIPTION BLOCK	

Historic Projects Retreatment, Resurface, Unknown, Bituminous Mix, Skippy Mix, Bituminous Seal, Bituminous Concrete, Concrete, Gravel, Surface Treated Gravel, Plant Mix, Reclaimed Base and Bituminous Concrete	Functional Class Legend for classes 1-19 and Speed Zones 25-65.	Curves Legend for curve left/right and Grades (up/down).	Road Widths Legend for Traffic Counters.	AADT Legend for Crash Locations.	Mileage by Functional Class By Sheet 0210 7 - Rural - Major collector 2.960	Mileage by Town By Sheet HINESBURG - S02100407 2.96 of 2.96	DISTRICT 5	TOWN HINESBURG	Date: 04/01/14	ROUTE Maj-0210 ETE mileage: 0.0 to 2.96
					Total Mileage: 2.960 mi					