

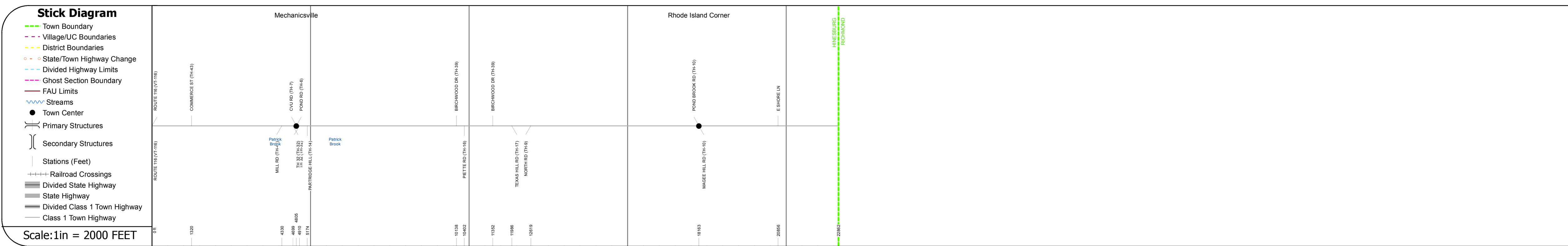
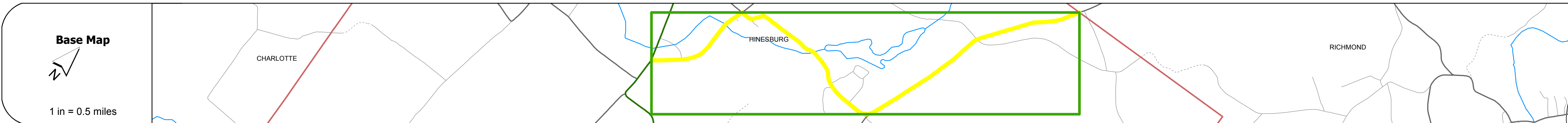
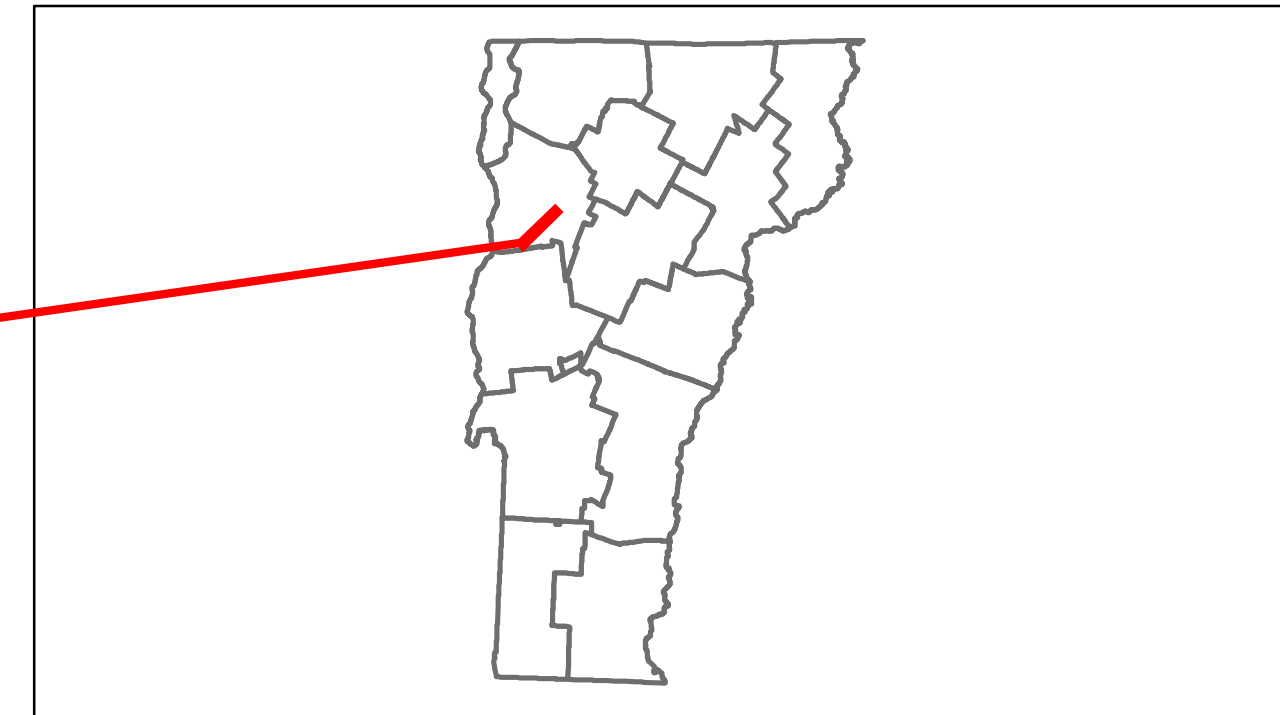


Route Log Progress Chart

DRAFT

Please Note: Errors and Omissions May Exist.
Contact the VTrans Mapping Unit with questions or concerns.

DISTRICT	TOWN	ROUTE
5	HINESBURG	Maj-0209



Road Widths	Travellane Roadway Lane Count Base Subbase	
Curves		
Grades		
Historic Projects		<p>1984: Unknown</p> <p>1982: Unknown</p> <p>1973: Unknown</p> <p>1968: Unknown</p> <p>1945: SA, 1947: SA, 1949: SA, 1953: SA, 1954: SA, 1955: SA</p>
Maintenance Garage		(Not State Maintained)
Traffic Counters		960363, 980364
Functional Class		7
Speed Zone		
AADT Counts		<p>2012: 3600, 3200, 1700</p> <p>2011: 3600, 3200, 1700</p> <p>2010: 3500, 3300, 1900</p> <p>2009: 3400, 3300, 2200</p> <p>2008: 3200, 3400, 2400</p>
Crash Locations		

DESCRIPTION BLOCK	

Historic Projects Retreatment, Resurface, Unknown, Bituminous Mix, Skippy Mix, Bituminous Seal, Bituminous Concrete, Gravel, Surface Treated Gravel, Plant Mix, Reclaimed Base and Bituminous Concrete, Concrete	Functional Class 1, 2, 3, 4, 5, 6, 7, 8, 9, 10, 11, 12, 13, 14, 15, 16, 17, 18, 19	Curves curve left, curve right	Road Widths (ft)	Traffic Counters (counter ID)	AADT (count)	Crash Locations Fatal, Injury, Property Damage Only, Unknown Crash Type	Mileage by Functional Class By Sheet 0209 7 - Rural - Major collector 4.330	Mileage by Town By Sheet HINESBURG - S02090407 4.33 of 4.33	DISTRICT 5	TOWN HINESBURG	Date: 04/01/14	ROUTE Maj-0209 ETE mileage: 0.0 to 4.33
						Total Mileage: 4.330 mi	Total Mileage: 4.33 mi					