

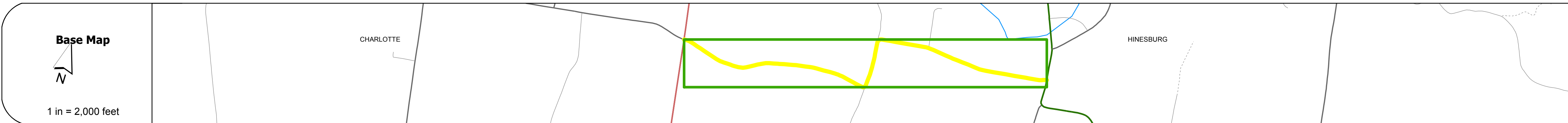
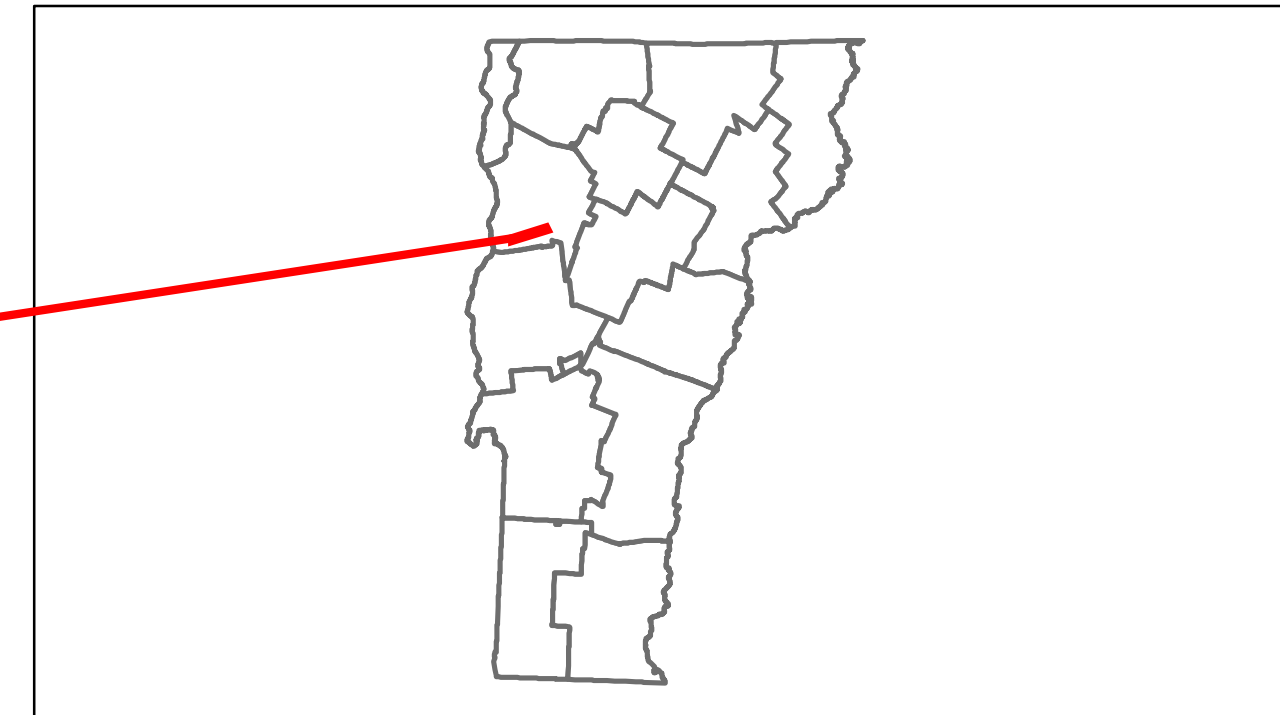


Route Log Progress Chart

DRAFT

Please Note: Errors and Omissions May Exist.
Contact the VTrans Mapping Unit with questions or concerns.

DISTRICT	TOWN	ROUTE
5	HINESBURG	Maj-0208



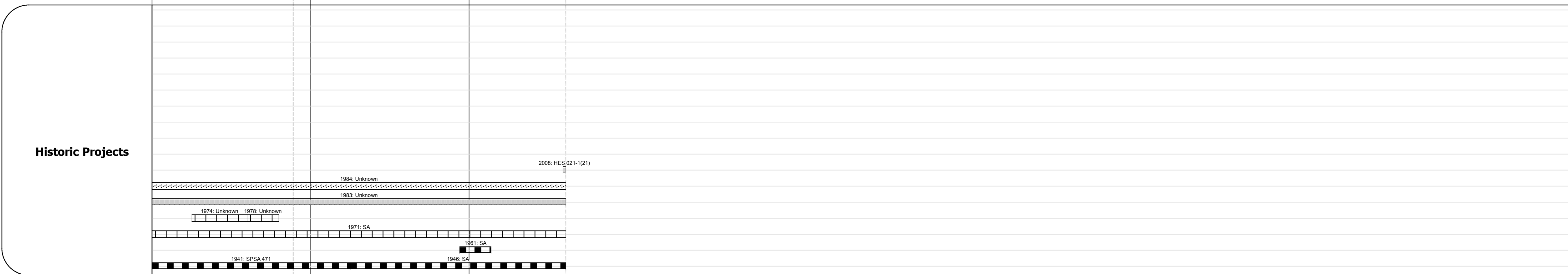
DESCRIPTION BLOCK

Culvert 6:
 Culvert - 1948
 Structure No. 200208000604072
 Length: 20'
 Weight Limit: 0
 Facility Carried: TR 03 FAS 208
 Bridge Type: MULTI PLATE ARCH
 Features Intersected: LAPLATTE RIVER
 Maintenance/Ownership: Town

Road Widths	Travellane	20
	Roadway	22
	Lane Count	
	Base	
	Subbase	

Curves	
---------------	--

Grades	
---------------	--



Maintenance Garage	(Not State Maintained)
---------------------------	------------------------

Traffic Counters	960362
-------------------------	--------

Functional Class	7
-------------------------	---

Speed Zone	
-------------------	--

AADT Counts	2012	1900	2200
	2011	1900	2200
	2010	2000	2300
	2009	2100	2400
	2008	2100	2500

Crash Locations	2012			
	2011			
	2010			
	2009			
	2008			

Historic Projects Retreatment, Resurface, Unknown, Bituminous Mix, Skippy Mix, Bituminous Seal, Bituminous Concrete, Surface Treated Gravel, Plant Mix, Reclaimed Base and Bituminous Concrete, Concrete	Functional Class 1, 2, 3, 4, 5, 6, 7, 8, 9, 10, 11, 12, 13, 14, 15, 16, 17, 18, 19	Curves curve left, curve right	Road Widths (ft)	AADT (count)	Mileage by Functional Class By Sheet 0208 7 - Rural - Major collector 2.610	Mileage by Town By Sheet HINESBURG - S02080407 2.61 of 2.61	DISTRICT 5	TOWN HINESBURG	Date: 04/01/14	ROUTE Maj-0208
					Crash Locations Fatal, Injury, Property Damage Only, Unknown Crash Type	Total Mileage: 2.610 mi				