


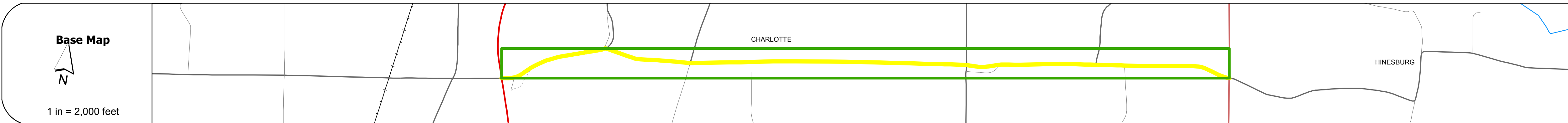
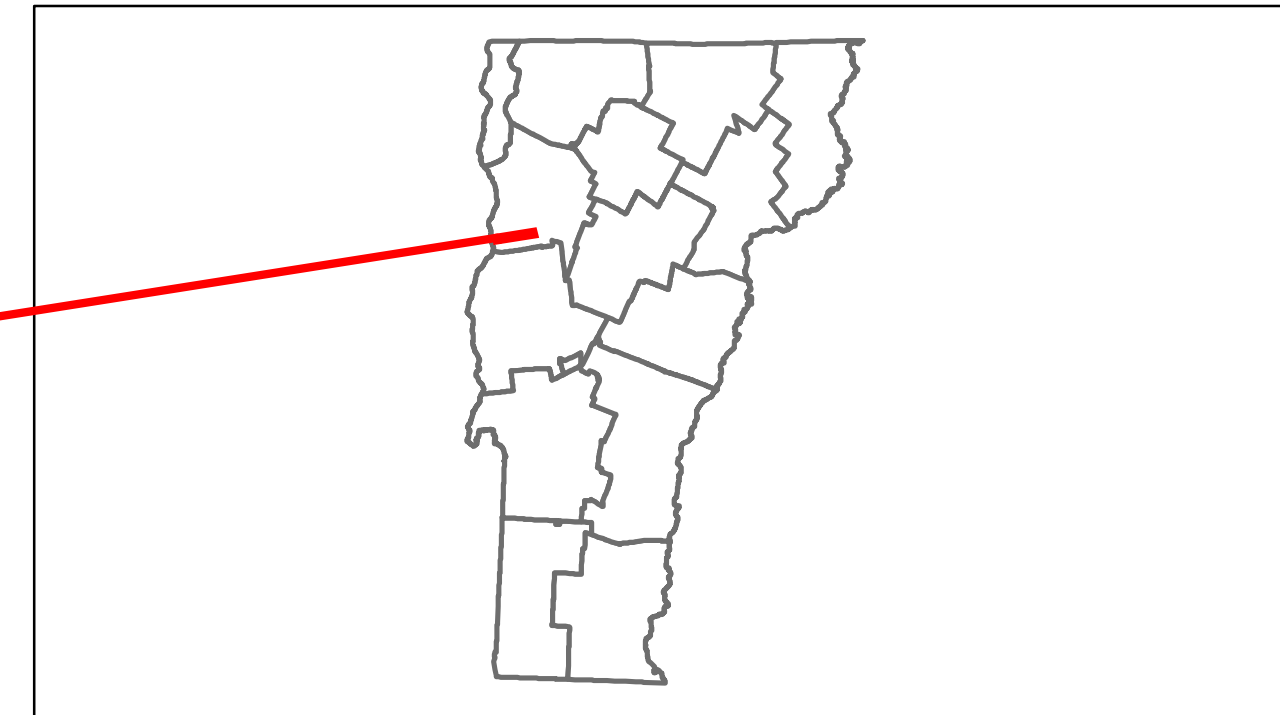


Route Log Progress Chart

DRAFT

Please Note: Errors and Omissions May Exist.
Contact the VTrans Mapping Unit with questions or concerns.


DISTRICT	TOWN	ROUTE
5	CHARLOTTE	Maj-0208



Road Widths	Travellane	Roadway	Lane Count	Base	Subbase
	36	36	24	24	

Curves

Grades



Maintenance Garage
(Not State Maintained)

Traffic Counters
860386, 860373

Functional Class
7

Speed Zone

ADT Counts	Year	Count
2012	1900	2100
2011	1900	2100
2010	1900	2200
2009	2000	2200
2008	2000	2300

Crash Locations	Year	Location
2012		
2011		
2010		
2009		
2008		

DESCRIPTION BLOCK

Historic Projects Retreatment, Resurface, Unknown, Bituminous Mix, Skippy Mix, Bituminous Seal, Bituminous Concrete, Concrete, Gravel, Surface Treated Gravel, Plant Mix, Reclaimed Base and Bituminous Concrete, Concrete	Functional Class 1, 2, 3, 4, 5, 6, 7, 8, 9, 10, 11, 12, 13, 14, 15, 16, 17, 18, 19	Curves curve left, curve right	Grades grade up, grade down	Road Widths (ft)	Traffic Counters (counter ID)	ADT (count)	Crash Locations Fatal, Injury, Property Damage Only, Unknown Crash Type	Mileage by Functional Class By Sheet 0208 7 - Rural - Major collector 4.640	Mileage by Town By Sheet CHARLOTTE - S02080404 4.64 of 4.64	DISTRICT 5	TOWN CHARLOTTE	Date: 04/01/14	ROUTE Maj-0208 ETE mileage: 0.0 to 4.64
Total Mileage: 4.640 mi								Total Mileage: 4.64 mi					